

# Victorian Bus Zones and Maps

From 1 January 2024

# PART 1 – Metropolitan Bus Services

## Zones for Melbourne Metropolitan bus routes

Maps showing the bus routes specified below are available for inspection at PTV Hubs, or on the PTV website [ptv.vic.gov.au](http://ptv.vic.gov.au) (or a website maintained by the Department of Transport).

To find the locations of zone boundaries refer to the relevant map or the list below.

### The following bus routes are entirely within Zone 1:

202, 223, 234, 235, 236, 237, 246, 251, 401, 402, 403, 404, 406, 407, 409, 431, 432, 467, 468, 472, 503, 504, 505, 506, 508, 509, 510, 512, 526, 604, 605, 606, 609.

### The following bus routes are entirely within Zone 2:

150, 151, 152, 153, 160, 161, 166, 167, 170, 180, 181, 182, 190, 191, 192, 201, 270, 271, 273, 279, 280, 281, 282, 293, 295, 343, 356, 357, 358, 364, 370, 380, 381, 383, 384, 385, 386, 387, 388, 389, 390, 418, 419, 421, 423, 424, 425, 439, 441, 443, 453, 455, 457, 458, 459, 460, 461, 462, 463, 481, 484, 485, 486, 487, 488, 489, 494, 495, 497, 511, 518, 525, 528, 529, 532, 533, 537, 538, 540, 541, 543, 544, 554, 557, 558, 585, 559, 564, 569, 570, 577, 578, 579, 580, 582, 663, 664, 670, 671, 672, 673, 675, 677, 679, 680, 681, 682, 685, 686, 687, 688, 689, 690, 691, 694, 695, 695 F, 696, 697, 699, 705, 706, 708, 709, 732, 735, 736, 737, 738, 740, 745, 745 A-D, 753, 754, 755, 757, 758, 760, 765, 768, 770, 771, 772, 773, 774, 775, 776, 777, 778, 779, 780, 782, 783, 789, 790, 791, 792, 795, 796, 798, 799, 813, 814, 816, 821, 823, 824, 825, 828, 831, 832, 833, 834, 835, 836, 837, 838, 839, 840, 841, 842, 843, 844, 845, 846, 847, 848, 849, 850, 857, 858, 861, 863, 885, 888, 889, 890, 891, 892, 893, 894, 895, 897, 898, 899, 901, 925, 926, 927, 928, 929, FlexiRide Rowville, Lilydale, Croydon, Mooroolbark and Melton South.

### The following bus routes are entirely within the overlap between Zones 1 and 2:

301, 490, 550, 551, 553, 601, 700.

### The following bus routes are within Zone 1 and include the Zone 1/2 overlap on the portions of the route indicated:

Route	
216	Overlaps with Zone 2 for all stops along the route west of and including Duke Street (Sunshine).
220	Overlaps with Zone 2 for all stops along the route west of and including Duke Street (Sunshine).
250	Overlaps with Zone 2 for all stops along the route north-east of and including Bell Street (Heidelberg West).
350	Overlaps with Zone 2 for all stops along the route north of and including Bell Street (Heidelberg West).
410	Overlaps with Zone 2 for all stops along the route west of Caroline Chisholm College and south of Duke Street/Hampshire Road intersection (Braybrook).
411	Overlaps with Zone 2 for all stops along the route west of and including Pier Street (Altona).
412	Overlaps with Zone 2 for all stops along the route west of and including Pier Street (Altona).
414	Overlaps with Zone 2 for all stops along the route west of and including Grieve Parade (Brooklyn).
415	Overlaps with Zone 2 for all stops along the route west of and including Pier Street (Altona).
465	Overlaps with Zone 2 for all stops along the route west of Knighton Avenue (Airport West).
471	Overlaps with Zone 2 for all stops along the route west of and including Duosa Road (Altona North).
527	Overlaps with Zone 2 for all stops along the route north of and including Gaffney Street (Pascoe Vale).

Route	
534	Overlaps with Zone 2 for all stops along the route west of Sydney Road (Coburg).
546	Overlaps with Zone 2 for all stops along the route north of Banksia Street (Heidelberg).
548	Overlaps with Zone 2 for all stops along the route north of Bell Street (Heidelberg Heights).
549	Overlaps with Zone 2 for all stops along the route north of Bell Street (Heidelberg West).
567	Overlaps with Zone 2 for all stops along the route north of and including Murray Road (Preston).
625	Overlaps with Zone 2 for all stops along the route east of and including Poath Road (Hughesdale).
626	Overlaps with Zone 2 for all stops along the route south of and including North Road (Ormond).
630	Overlaps with Zone 2 for all stops along the route east of and including Ormond Railway Station.

**The following bus routes are within Zone 2 and include the Zone 1/2 overlap on the portion of the route indicated:**

285	Overlaps with Zone 1 for all stops along the route north, west and south of Doncaster Road/Walnut Road intersection (Balwyn North).
400	Overlaps with Zone 1 for all stops along the route south of Westgate Drive (Laverton North) and east of Sydney Street (Sunshine) intersection.
420	Overlaps with Zone 1 for all stops along the route east of Anderson Road and Glengala Road (Sunshine) intersection.
422	Overlaps with Zone 1 for all stops along the route east of Sydney Road (Sunshine).
427	Overlaps with Zone 1 for all stops along the route east of the Forrest and Sydney Streets (Sunshine) intersection.
428	Overlaps with Zone 1 for all stops along the route east of the Wright Street and Fairburn Road (Sunshine) intersection.
456	Overlaps with Zone 1 for all stops along the route east of Sydney Street and Ballarat Road intersection (Sunshine).
478	Overlaps with Zone 1 for all stops along the route south of Westfield Drive (Airport West).
479	Overlaps with Zone 1 for all stops along the route south of Westfield Drive (Airport West).
482	Overlaps with Zone 1 for all stops along the route south of Westfield Drive (Airport West).
517	Overlaps with Zone 1 for all stops along the route west of Lower Plenty Road/Waiora Road (Heidelberg Heights).
531	Overlaps with Zone 2 for all stops along the route south of Fawkner Railway Station.
536	Overlaps with Zone 1 for all stops along the route west of Widford and Melbourne Street intersection (Glenroy).
542	Overlaps with Zone 1 for all stops along the route south of and including Clovelly Avenue (Glenroy).
555	Overlaps with Zone 1 for all stops along the route south of and including The Broadway (Reservoir).
556	Overlaps with Zone 1 for all stops along the route south of Carrol Street (Reservoir).
566	Overlaps with Zone 1 for all stops along the route south of O'Connell Street (Kingsbury).

Route	
701	Overlaps with Zone 1 for all stops along the route north of and including North Road (Hughesdale) and all stops north of and including Jasper Road/Centre Road intersection (Bentleigh).
703	Overlaps with Zone 1 for all stops along the route west of Monash Medical Centre (Moorabbin).
704	Overlaps with Zone 1 for all stops along the route North of North Road (Huntingdale ).
733	Overlaps with Zone 1 for all stops along the route north of North Road (Oakleigh).
734	Overlaps with Zone 1 for all stops along the route west of Warrigal Road (Ashwood).
742	Overlaps with Zone 1 for all stops along the route west of Garnett Street/Huntingdale Road intersection (Huntingdale).
766	Overlaps with Zone 1 for all stops along the route west of Mont Albert Railway Station.
767	Overlaps with Zone 1 for all stops along the route between Warrigal Road/Waverley Road intersection (Chadstone) and North Road/Poath Road intersection (Hughesdale).
800	Overlaps with Zone 1 for all stops along the route west of and including Monash University (Clayton).
802	Overlaps with Zone 1 for all stops along the route west of and including Monash University (Clayton).
804	Overlaps with Zone 1 for all stops along the route west of and including Monash University (Clayton).
811	Overlaps with Zone 1 for all stops along the route north of Dendy Street (Brighton).
812	Overlaps with Zone 1 for all stops along the route north of Dendy Street (Brighton).
862	Overlaps with Zone 1 for all stops along the route west of and including Monash University (Clayton).
902	Overlaps with Zone 1 for all stops along the route south of Airport West Shopping Centre (Airport West).

**Parts of the following bus routes are within Zone 1 and parts are within Zone 2 as indicated. Note that most of the following routes include zone overlaps with Zones 1 and 2:**

Route	
200	Zone 1 applies for all stops along the route west of Kampman Street (Bulleen). Zone 2 applies for all stops along the route east of Kilby and Bulleen Road intersection (Balwyn North).
207	Zone 1 applies for all stops along the route west of Balwyn and Doncaster intersection (Bulleen). Zone 2 applies for all stops along the route east of and including Bulleen and Doncaster Road intersection (Balwyn North).
215	Zone 1 applies for all stops along the route east of and including Sydney Street (Albion). Zone 2 applies for all stops along the route west of and including Duke Street (Sunshine)
302	Zone 1 applies for all stops along the route west of and including Balwyn Road (Balwyn). Zone 2 applies for all stops along the route east of Belford Road (Kew East).
303	Zone 1 applies for all stops along the route west of and including Bulleen Road (Bulleen). Zone 2 applies for all stops along the route east of Hoddle and Truro Streets intersection (Abbotsford).

Route	
304	<p>Zone 1 applies for all stops along the route west of Balwyn Road (Balwyn North).</p> <p>Zone 2 applies for all stops along the route east of Belford Road (Kew East).</p>
305	<p>Zone 1 applies for all stops along the route west of and including Bulleen Road (Bulleen).</p> <p>Zone 2 applies for all stops along the route east of Hoddle and Truro Streets intersection (Abbotsford).</p>
309	<p>Zone 1 applies for all stops along the route west of and including Bulleen Road (Bulleen).</p> <p>Zone 2 applies for all stops along the route east of Hoddle and Truro Streets intersection (Abbotsford).</p>
318	<p>Zone 1 applies for all stops along the route west of and including Bulleen Road (Bulleen).</p> <p>Zone 2 applies for all stops along the route east of Hoddle and Truro Streets intersection (Abbotsford).</p>
408	<p>Zone 1 applies for all stops along the route east of Furlong and St Albans Road intersection (St Albans).</p> <p>Zone 2 applies for all stops along the route south and north of Caroline Chisholm College (Braybrook).</p>
469	<p>Zone 1 applies for all stops along the route east of Louis Street (Airport West).</p> <p>Zone 2 applies for all stops along the route west of The Avenue (Niddrie).</p>
476	<p>Zone 1 applies for all stops along the route east of Keilor Park Drive (Keilor Park).</p> <p>Zone 2 applies for all stops along the route west of Matthews Avenue (Niddrie).</p>
477	<p>Zone 1 applies for all stops along the route south of and including Dromana Avenue (Tullamarine).</p> <p>Zone 2 applies for all stops along the route north of and including Keilor Road/Matthews Avenue (Niddrie).</p>
483	<p>Zone 1 applies for all stops along the route east of Keilor Park Drive (Keilor Park).</p> <p>Zone 2 applies for all stops along the route west of Matthews Avenue/Grange Road intersection (Niddrie).</p>
513	<p>Zone 1 applies for all stops along the route west of Cape Street/Burgundy Street intersection (Heidelberg).</p> <p>Zone 2 applies for all stops along the route east of and including Oriel Road (Heidelberg West).</p>
530	<p>Zone 1 applies for all stops along the route south of and including Lorne Street/Sydney Road (Fawkner).</p> <p>Zone 2 applies for all stops along the route north of Bakers Street (Coburg North).</p>
552	<p>Zone 1 applies for all stops along the route south of Fordham Road (Reservoir).</p> <p>Zone 2 applies for all stops along the route north of Dundas Street (Thornbury).</p>
561	<p>Zone 1 applies for all stops along the route west of Waiora Road (Macleod West).</p> <p>Zone 2 applies for all stops north of Gaffney/Sussex Street intersection (Pascoe Vale) and east of Newlands Street (Reservoir).</p>
600	<p>Zone 1 applies for all stops along the route north of and including South Road (Brighton).</p> <p>Zone 2 applies for all stops along the route south of and including Bay Street (Brighton).</p>
612	<p>Zone 1 applies for all stops along the route south of Whitehorse Road (Surrey Hills).</p> <p>Zone 2 applies for all stops along the route north of Camberwell Road/Bowen Street intersection (Camberwell).</p>

Route	
623	<p>Zone 1 applies for all stops along the route west of and including Warrigal Road (Chadstone).</p> <p>Zone 2 applies for all stops along the route east of and including Chadstone Shopping Centre (Malvern East).</p>
624	<p>Zone 1 applies for all stops along the route north and west of Chadstone Shopping Centre (Chadstone) and west of Atherton and Atkinson Road (Oakleigh) intersection.</p> <p>Zone 2 applies for all stops along the route east and south of Chadstone Shopping Centre (Chadstone).</p>
822	<p>Zone 1 applies for all stops along the route north of South Road (Bentleigh East).</p> <p>Zone 2 applies for all stops along the route south of North Road (Murrumbeena).</p>
900	<p>Zone 1 applies for all stops along the route west of and including Monash University Bus interchange (Clayton North).</p> <p>Zone 2 applies for all stops along the route east of Warrigal Road (Hughesdale) and includes Chadstone Shopping Centre.</p>
903	<p>Overlaps with Zone 2 for all stops south of Civic Centre (Altona).</p> <p>Zone 1 applies for all stops along the route east and north from Mount Street (Altona).</p> <p>Overlaps with Zone 2 for all stops along the route west and north from 457a Somerville Road (Brooklyn).</p> <p>Zone 1 applies for all stops along the route east of Keilor Park Drive (Keilor East).</p> <p>Overlaps with Zone 2 for all stops along the route east of Northland Shopping Centre (Preston).</p> <p>Zone 2 applies for all stops along the route east and south of Bridge Street (Bulleen).</p> <p>Overlaps with Zone 1 for all stops along the route west and south of Ferndale Street (Surrey Hills).</p> <p>Zone 2 applies for all stops along the route south of Picadilly Street (Oakleigh South).</p>
905	<p>Zone 1 applies for all stops along the route west of and including Bulleen Road (Bulleen).</p> <p>Zone 2 applies for all stops along the route north and east of Hoddle and Truro Streets intersection (Abbotsford).</p>
906	<p>Zone 1 applies for all stops along the route west of and including Bulleen Road (Bulleen).</p> <p>Zone 2 applies for all stops along the route north and east of Hoddle and Truro Streets intersection (Abbotsford).</p>
907	<p>Zone 1 applies for all stops along the route west of and including Bulleen Road (Bulleen).</p> <p>Zone 2 applies for all stops along the route north and east of Hoddle and Truro Streets intersection (Abbotsford).</p>
908	<p>Zone 1 applies for all stops along the route west of and including Bulleen Road (Bulleen).</p> <p>Zone 2 applies for all stops along the route north and east of Hoddle and Truro Streets intersection (Abbotsford).</p>

## Zones for Metropolitan bus routes extending outside the Melbourne metropolitan area

The routes listed below operate beyond/outside of Zones 1 and 2. Most of these routes include zone overlaps.

Route	
683	Overlaps with Zone 3 for all stops along the route east of Wickhams Road (Launching Place).
781	Overlaps with Zone 3 for all stops along the route south of Main Street (Mornington).
782	Zone 3 applies for all stops along the route south of Stanleys Road intersection (Flinders)
784	Overlaps with Zone 3 for all stops along the route south and east of Main Street (Mornington).
785	Overlaps with Zone 3 for all stops along the route south and east of Main Street (Mornington).

Part of the following bus route is within Zone 3 and part is within Zone 4 as indicated:

Route	
787	Zone 3 applies for all stops along the route east of Brendel Street (Rosebud West). Zone 4 applies for all stops along the route south of Flinders and Leichardt Streets intersection (McCrae).

The following bus route is entirely in the overlap between Zones 3 and 4:

886

The following bus route is entirely within Zone 4:

786

## Zones for other bus routes

Route	
684	Zone 1 applies for all stops along the route west of Bulleen Road (Bulleen). Zone 2 applies for all stops along the route west of Goondah Lane (Healesville) and east of Truro Street (Abbotsford). For zones of all stops along the route east of Maroondah Highway/Goondah Lane (Healesville), see the Eildon to Melbourne map in section 2J.
788	Zone 2 applies north of Bruce Road (Mount Martha). Zone 3 applies south of Main Street (Mornington) and east of Brendel Street (Rosebud West). Zone 4 applies west of Lonsdale Street (McCrae).
887	Zone 2 applies for all stops along the route north of Ellerina and Bruce Road intersection (Mount Martha). Zone 3 applies for all stops along the route west of Main Street (Mornington).

## Zones for Night Bus network routes

The Night Network includes 21 regular routes that operate a 24-hour service on Fridays and Saturdays. In addition, there are 13 routes that operate overnight on Friday and Saturday nights. These night only routes are listed below.

The Night Network provides public transport services throughout Friday and Saturday nights. To find the location of zone boundaries for Night Bus network routes, refer to the paragraphs and tables below.

In the following tables, a reference to all stops along a route to a particular bus stop means all stops along the route to that bus stop from the starting point of that route. A reference to all stops along a route from a particular bus stop means all stops along that route from that bus stop to the end of the route.

Unless specified, the starting point for all bus routes is the Melbourne CBD.

**The following bus route is entirely within Zone 1**

947

**The following bus routes are entirely within Zone 2**

943, 953, 965, 967, 978, 979, 981, 982.

**Parts of the following bus routes are within Zone 1 and parts are within Zone 2 as indicated.**

**Note that most of the following routes include zone overlaps with Zones 1 and 2.**

Route	
959	Zone 1 applies for all stops along the route south of Carrick Drive (Tullamarine) to the end of the route. Zone 2 to applies all stops along the route north of Keilor Road/Matthews Avenue (Niddrie)

**The following bus route is within Zone 1 and parts are within Zone 1/2 overlap as indicated.**

Route	
941	Overlaps with Zone 2 for all stops along the route north of the intersection of Western Ring Road and McIntyre Road (Sunshine North).
949	Overlaps with Zone 2 for all stops west of Ascot Street South (Altona Meadows).
951	Overlaps with Zone 2 for all stops north of O'hea Street (Pascoe Vale South) to the end of the route.



## PART 2: Regional Bus Services

### myki zones for the regional bus network

The following regional bus networks are included in the myki ticketing system and located in the myki zones listed below. Zone overlaps are present in some towns which are shown on the maps in this section.

For further information on other regional bus networks, call **1800 800 007** or go to **[ptv.vic.gov.au](http://ptv.vic.gov.au)**

Regional town	Zone(s)	Reference
Bacchus Marsh	2 and 3	Part 2A
Ballarat	8 and 9	Part 2B
Bendigo	12-14	Part 2C
Geelong/Bellarine	3 and 5	Part 2D
Kilmore	3 and 4	Part 2E
LaTrobe Valley	9-15	Part 2F
Seymour	6 and 7	Part 2G
Wallan	2	Part 2H
Warragul	6 and 7	Part 2I
Eildon	2-11	Part 2J

### Regional bus network myki zone maps

The following maps show regional bus routes on which myki is enabled and the zones that apply.

These maps are correct at the time of publication. For the most up-to-date maps, visit **[ptv.vic.gov.au](http://ptv.vic.gov.au)**

## Part 2A

# Bacchus Marsh Village – Hillview Estate

Route 433

via Bacchus Marsh Station

Zone 2 or 3



**Ticketing zone**

Single zone (white box)    Zone overlap (hatched box)

V/Line train station (purple circle)    V/Line coach stop (purple diamond)    Connecting bus (orange triangle)    Train line (plus sign)    Major stop (circle with number 3)

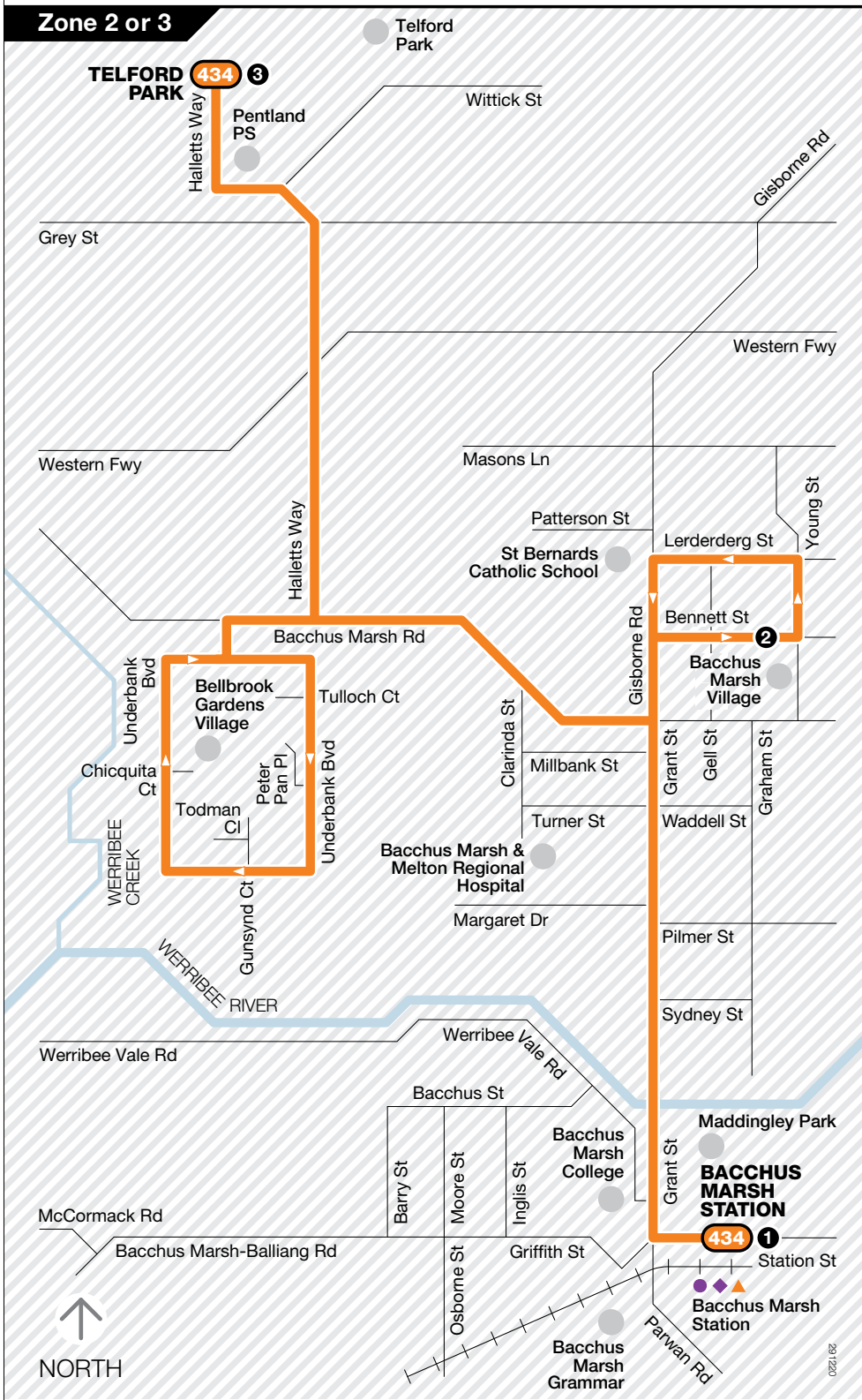
For more information visit [ptv.vic.gov.au](http://ptv.vic.gov.au) or call 1800 800 007

MAP NOT TO SCALE  
© Public Transport Victoria 2020

# Bacchus Marsh Station – Telford Park

Route 434 via Bacchus Marsh Village

Zone 2 or 3



**Ticketing zone**

Single zone (white box) | Zone overlap (hatched box)

V/Line train station (purple circle) | V/Line coach stop (purple diamond) | Connecting bus (orange triangle) | Train line (plus sign) | Major stop (circle with '3')

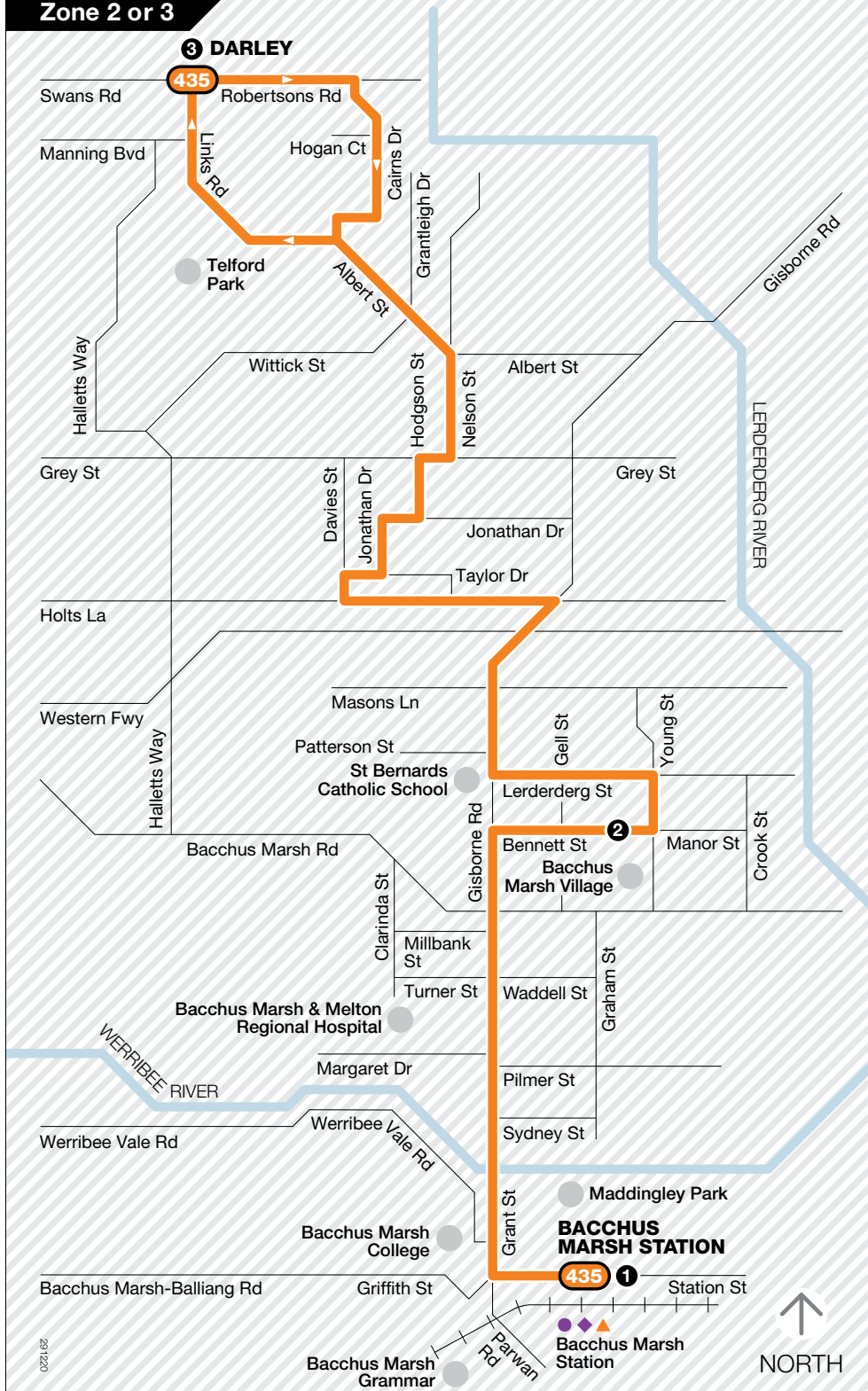
For more information visit [ptv.vic.gov.au](http://ptv.vic.gov.au) or call 1800 800 007

MAP NOT TO SCALE  
© Public Transport Victoria 2020

# Bacchus Marsh Station – Darley

Route 435 via Bacchus Marsh Village

Zone 2 or 3



**Ticketing zone**

Single zone: [White box]

Zone overlap: [Hatched box]

V/Line train station: [Purple circle]

V/Line coach stop: [Purple diamond]

Connecting bus: [Orange triangle]

Train line: [Black cross]

Major stop: [Black circle with '3']

For more information visit [ptv.vic.gov.au](http://ptv.vic.gov.au) or call 1800 800 007

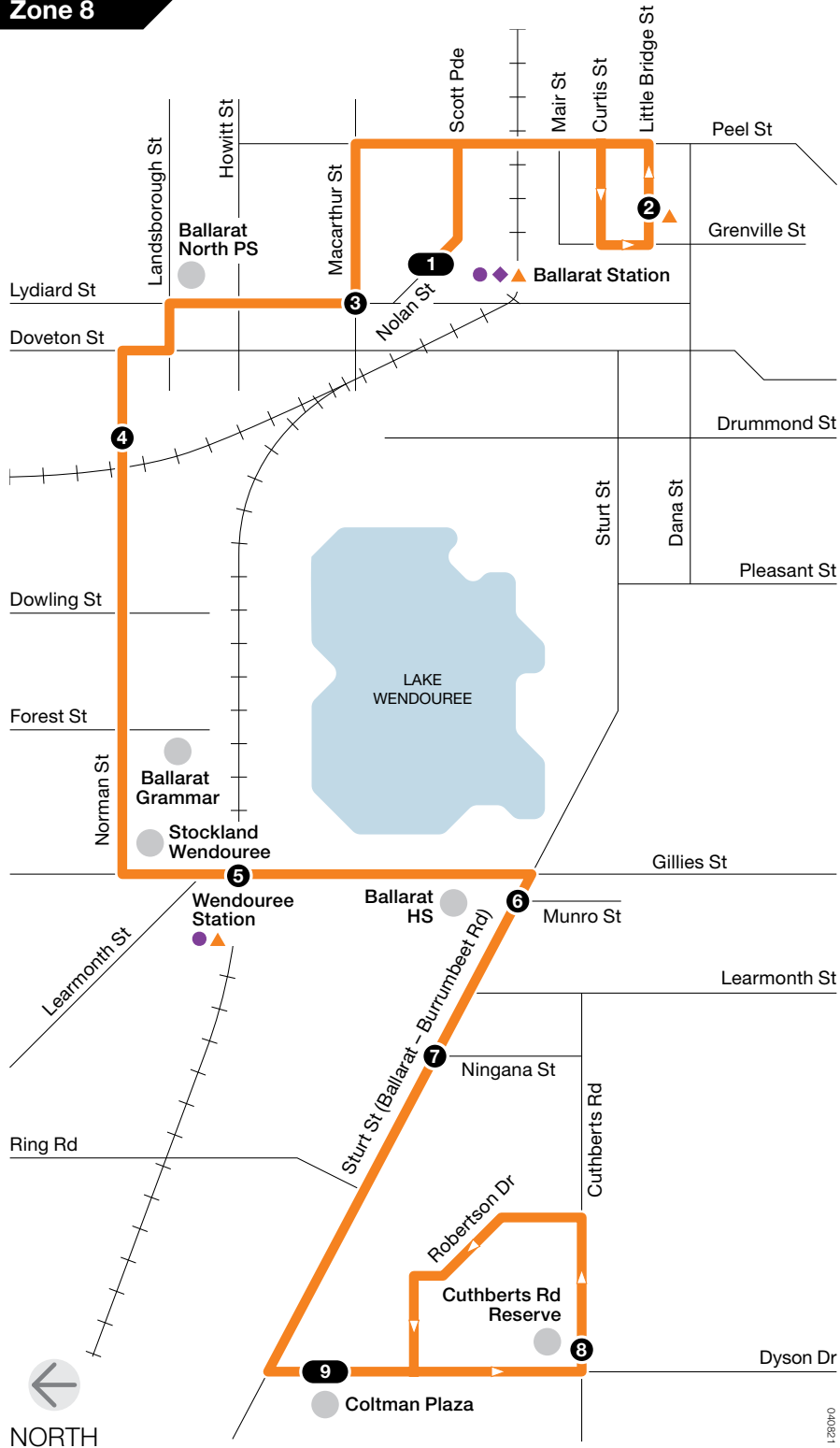
MAP NOT TO SCALE  
© Public Transport Victoria 2020

## Part 2B

# Ballarat Station – Alfredton

Route 10 via Wendouree

Zone 8



**Ticketing zone**

Single zone

V/L line train station

V/L line coach stop

Connecting bus

Train line

Terminus

Major stop

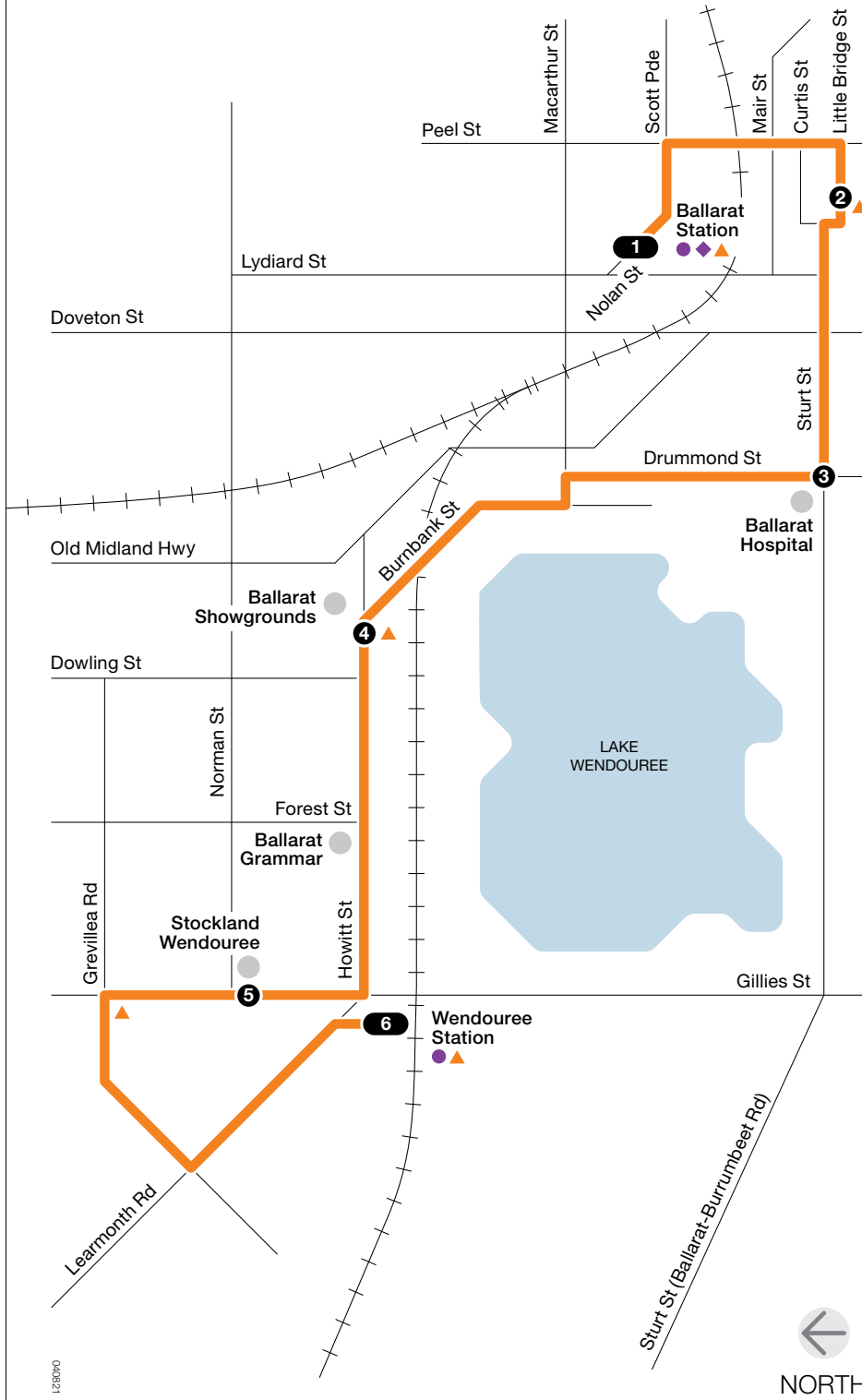
For more information visit [ptv.vic.gov.au](http://ptv.vic.gov.au) or call 1800 800 007

MAP NOT TO SCALE  
© Public Transport Victoria 2021

# Ballarat Station – Wendouree Station

Route 11 via Howitt St

Zone 8



**Ticketing zone**

Single zone

V/Line train station

V/Line coach stop

Connecting bus

Train line

Terminus

Major stop

For more information visit [ptv.vic.gov.au](http://ptv.vic.gov.au) or call 1800 800 007

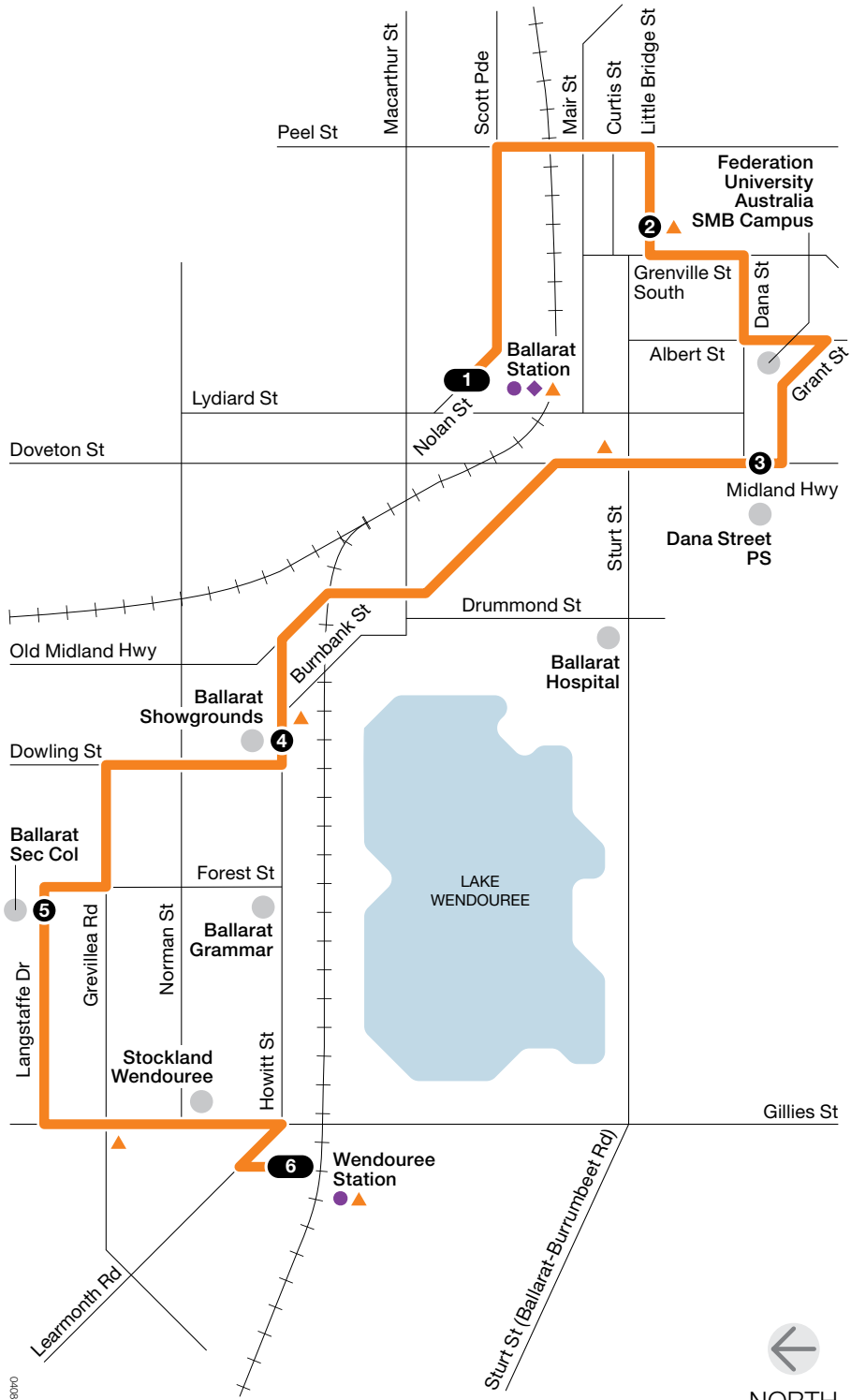
MAP NOT TO SCALE  
© Public Transport Victoria 2021



# Ballarat Station – Wendouree Station

Route 12 via Forest St

Zone 8



**Ticketing zone**

Single zone

V/Line train station

V/Line coach stop

Connecting bus

Train line

Terminus

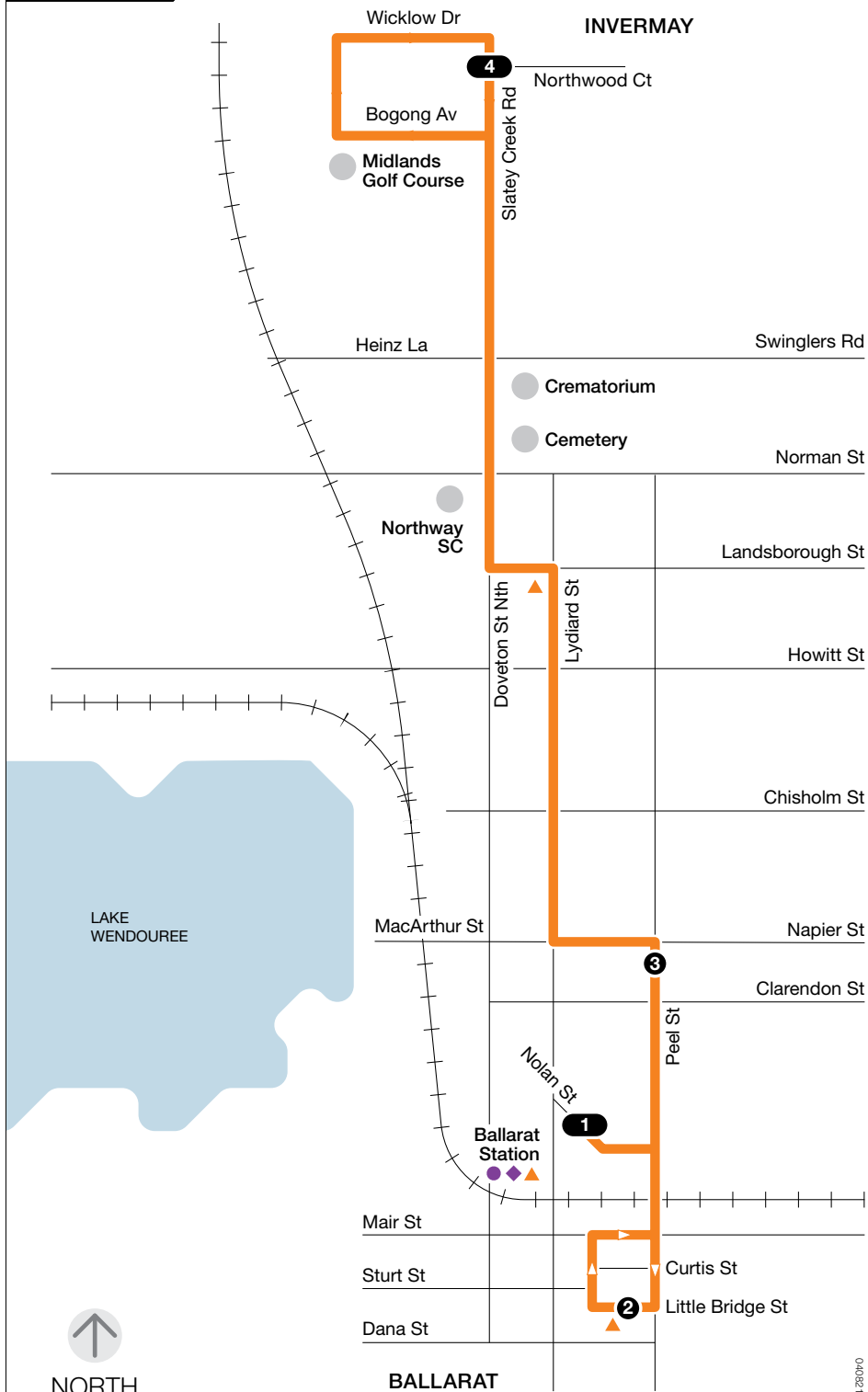
Major stop

For more information visit [ptv.vic.gov.au](http://ptv.vic.gov.au) or call 1800 800 007

# Ballarat Station – Invermay Park

Route 13 via Doveton St

Zone 8



**Ticketing zone**

Single zone

V/Line train station

V/Line coach stop

Connecting bus

Train line

Terminus

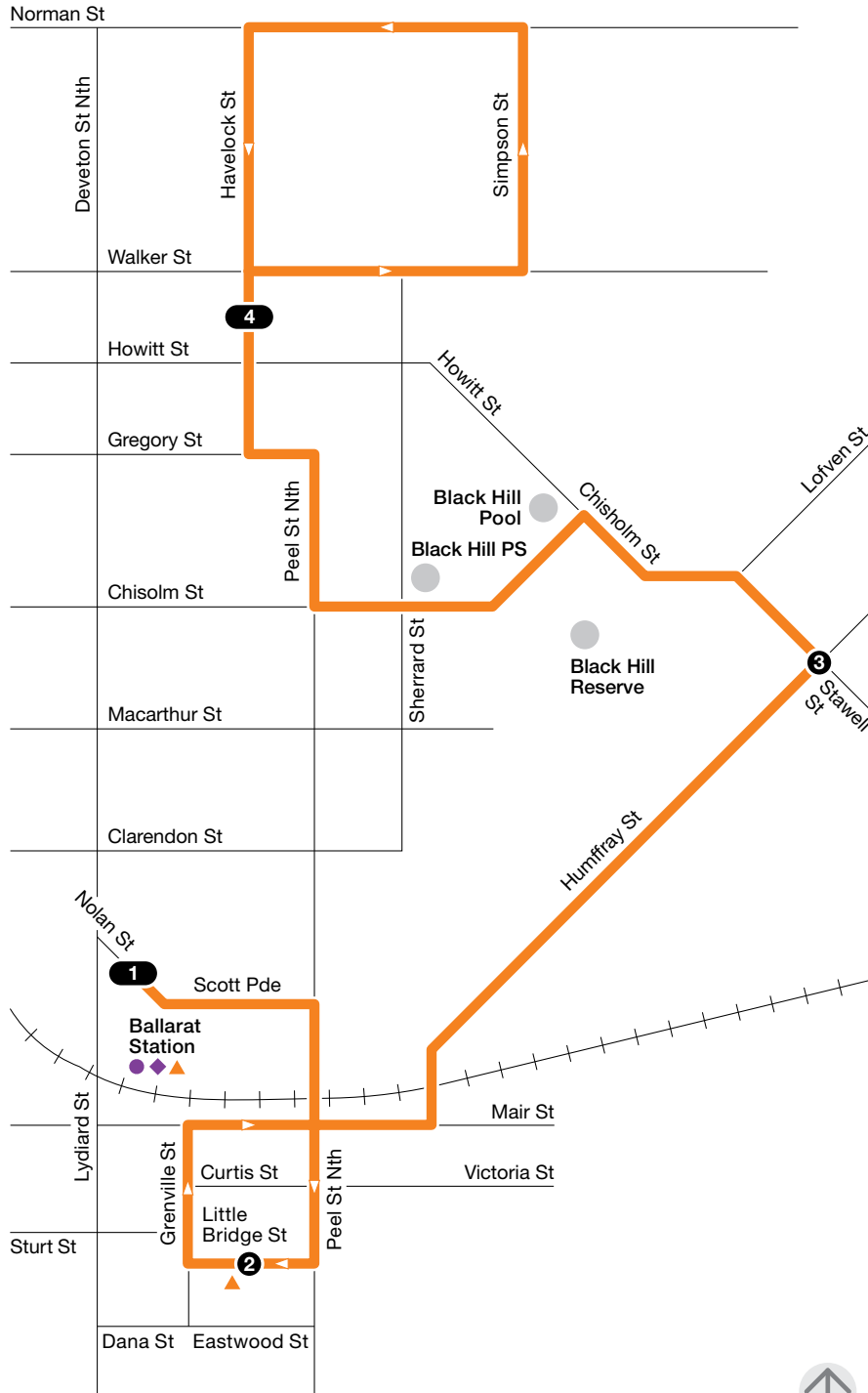
Major stop

For more information visit [ptv.vic.gov.au](http://ptv.vic.gov.au) or call 1800 800 007

# Ballarat Station – Black Hill

Route 14 via Humffray St

Zone 8



04/06/21



Ticketing zone



**Single zone**  
 V/Line train station  
 V/Line coach stop  
 Connecting bus  
 Train line  
 Terminus  
 Major stop

For more information  
 visit [ptv.vic.gov.au](http://ptv.vic.gov.au)  
 or call 1800 800 007

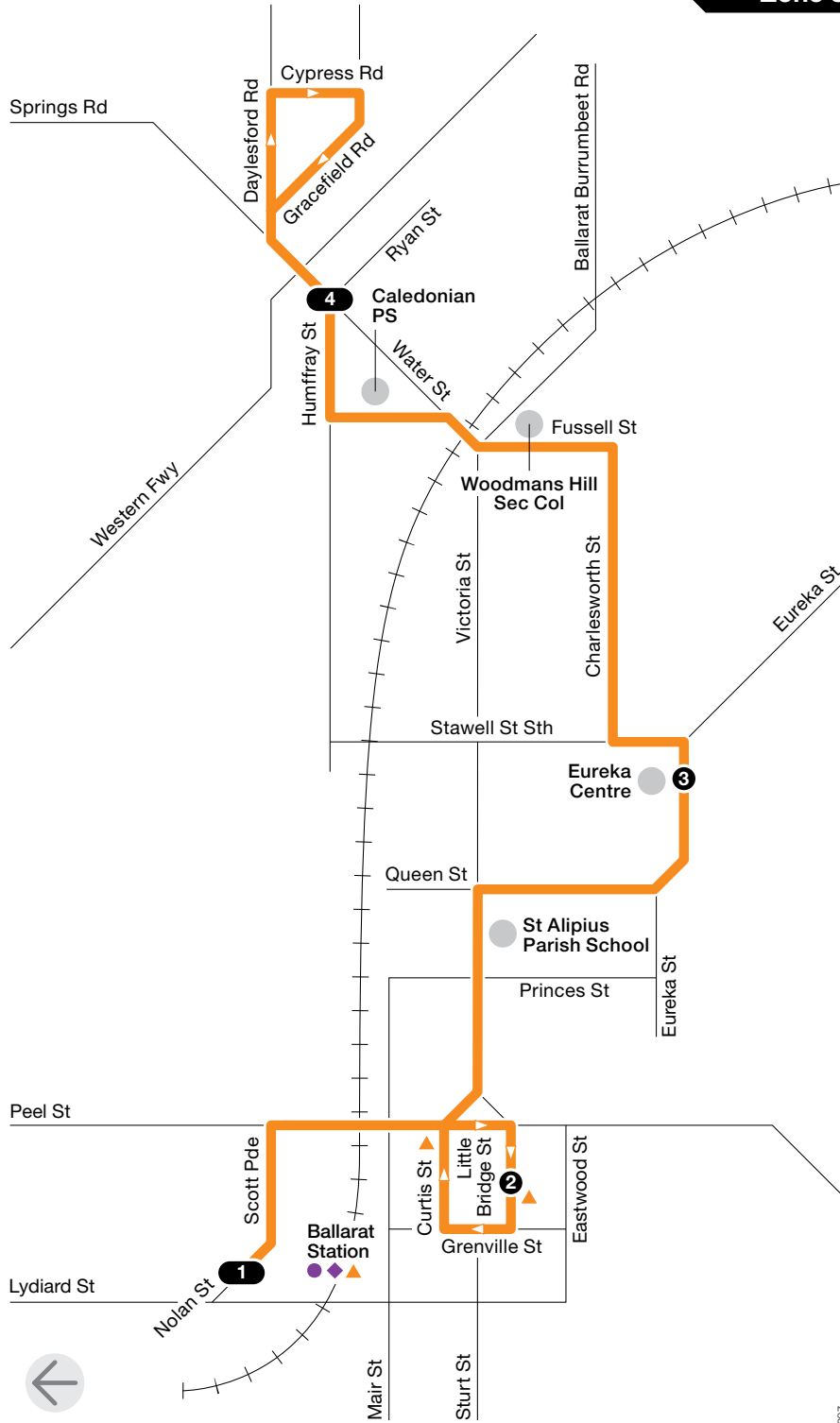
MAP NOT TO SCALE

© Public Transport Victoria 2021

# Ballarat Station – Brown Hill

Route 15 via Victoria St

Zone 8



**Ticketing zone**

Single zone

V/Line train station

V/Line coach stop

Connecting bus

Train line

Terminus

Major stop

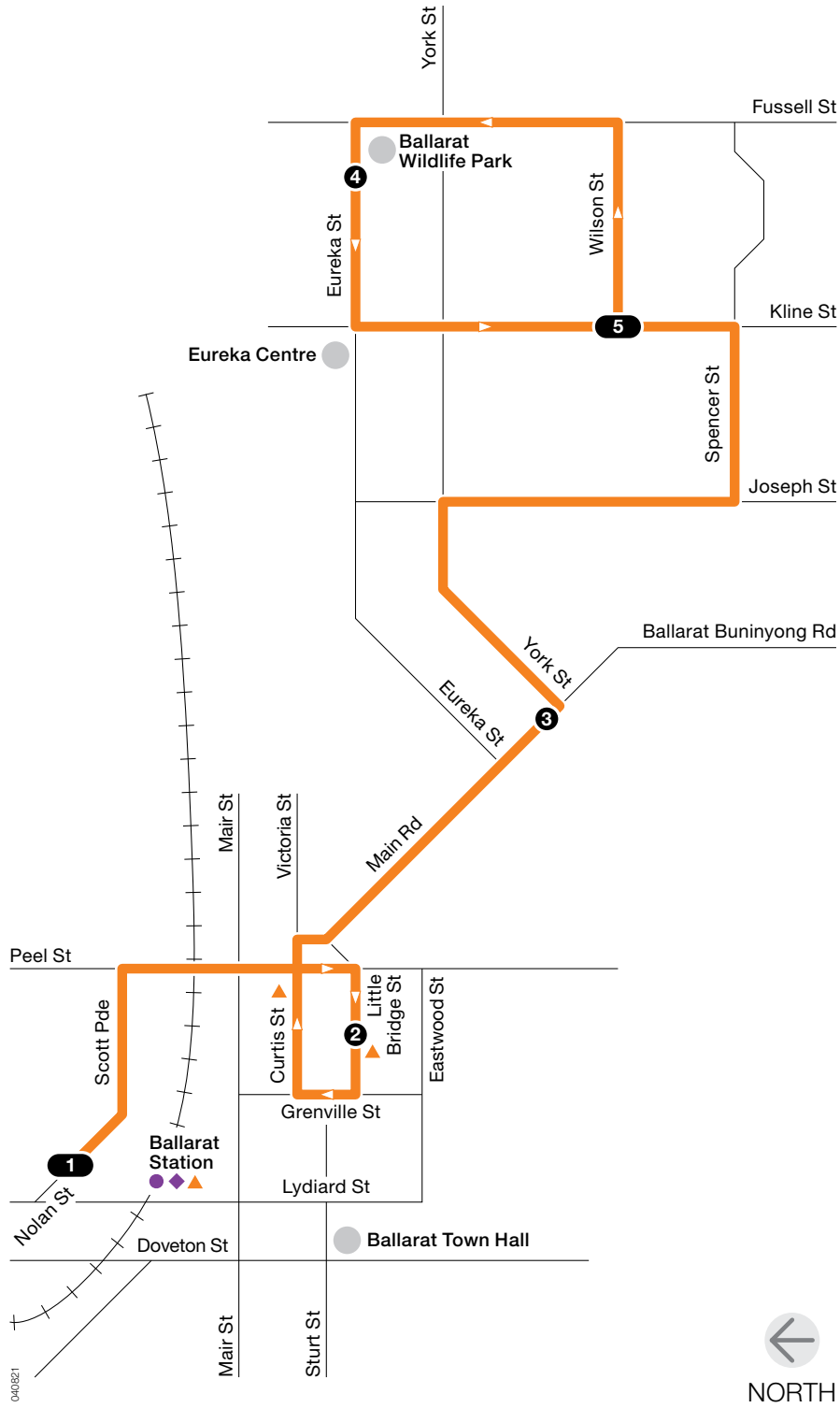
For more information visit [ptv.vic.gov.au](http://ptv.vic.gov.au) or call 1800 800 007

# Ballarat Station – Canadian

Route 20

via Joseph St > Eureka St

Zone 8



**Ticketing zone**

Single zone

V/Line train station

V/Line coach stop

Connecting bus

Train line

Terminus

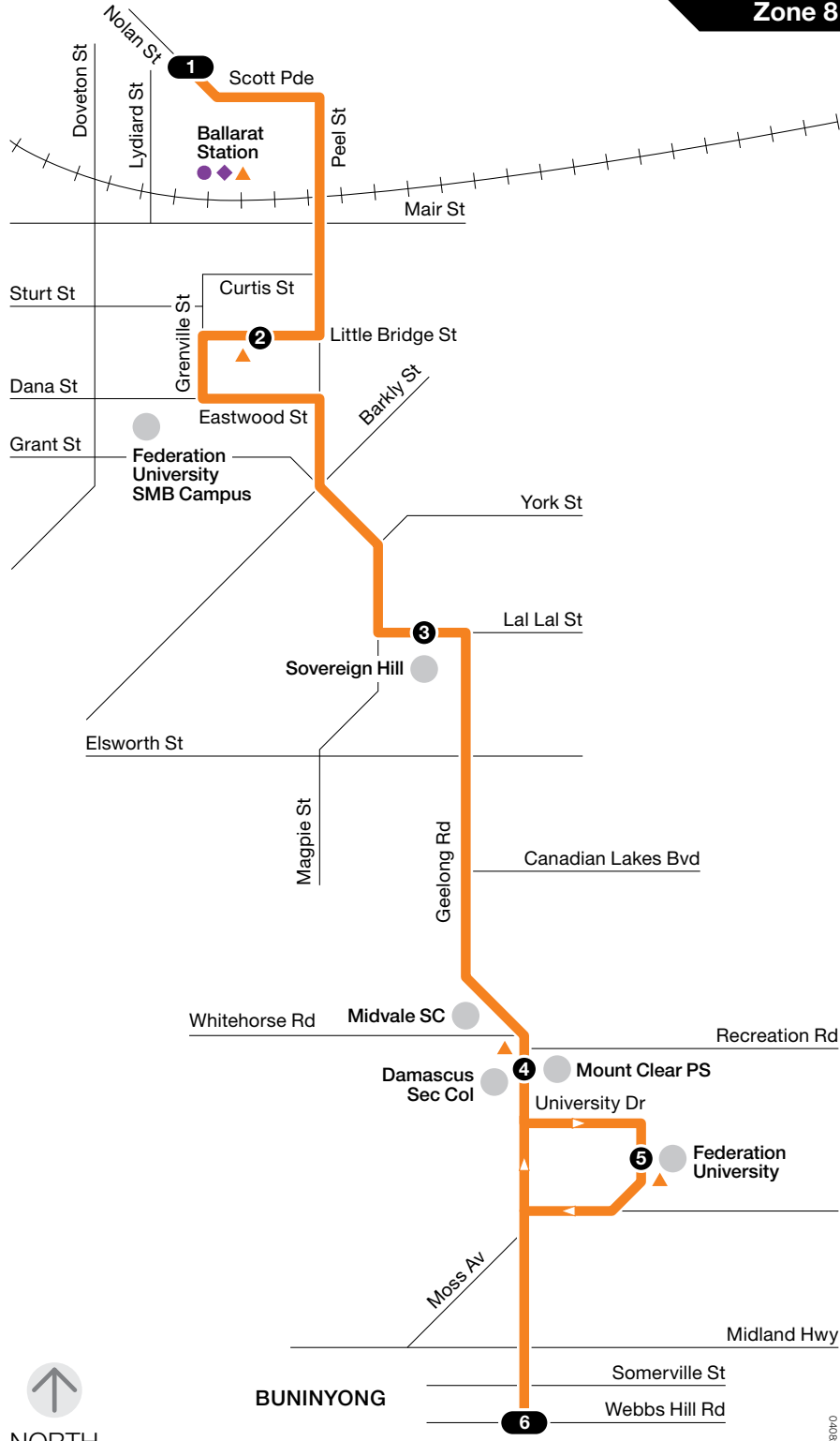
Major stop

For more information visit [ptv.vic.gov.au](http://ptv.vic.gov.au) or call 1800 800 007

# Ballarat Station – Buninyong

Route 21 via Federation University

Zone 8



**Ticketing zone**

Single zone

V/Line train station

V/Line coach stop

Connecting bus

Train line

Terminus

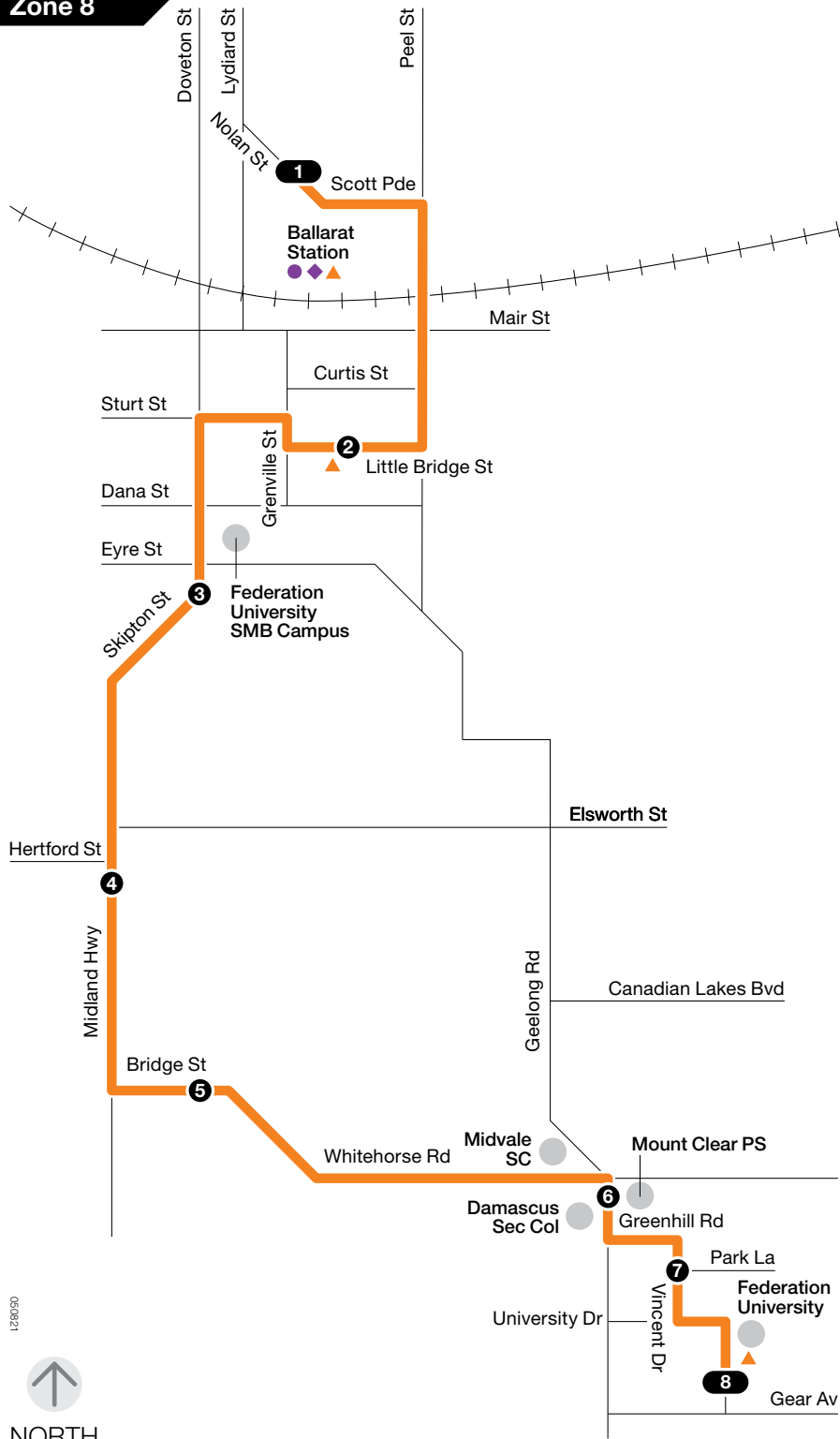
Major stop

For more information visit [ptv.vic.gov.au](http://ptv.vic.gov.au) or call 1800 800 007

# Ballarat Station – Federation University

Route 22 via Sebastopol

Zone 8



**Ticketing zone**

Single zone

V/Line train station

V/Line coach stop

Connecting bus

Train line

Terminus

Major stop

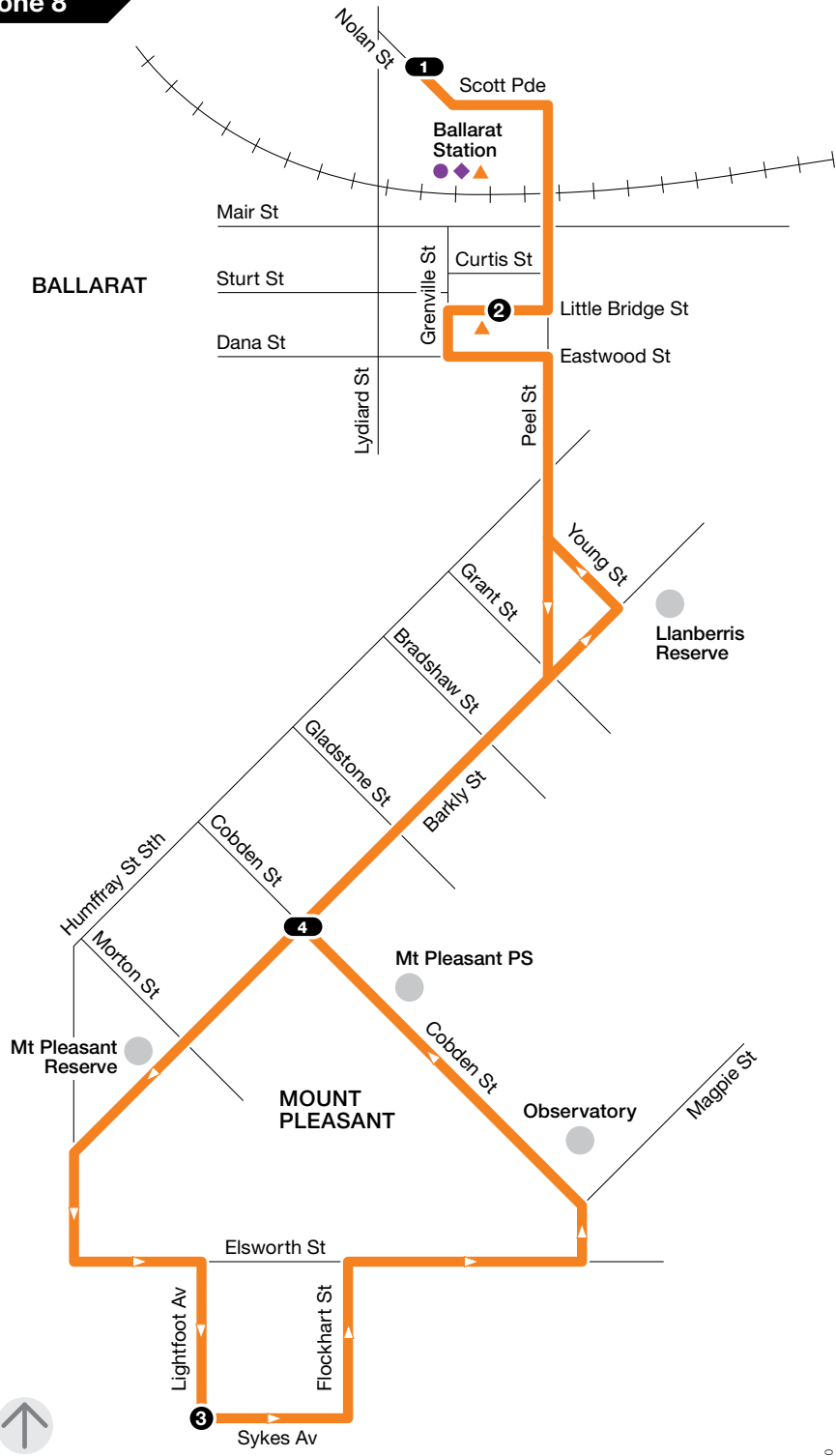
For more information visit [ptv.vic.gov.au](http://ptv.vic.gov.au) or call 1800 800 007

MAP NOT TO SCALE  
© Public Transport Victoria 2021

# Ballarat Station – Mount Pleasant

Route 23 via Barkly St

Zone 8



**Ticketing zone**

Single zone

V/Line train station

V/Line coach stop

Connecting bus

Train line

Terminus

Major stop

For more information visit [ptv.vic.gov.au](http://ptv.vic.gov.au) or call 1800 800 007

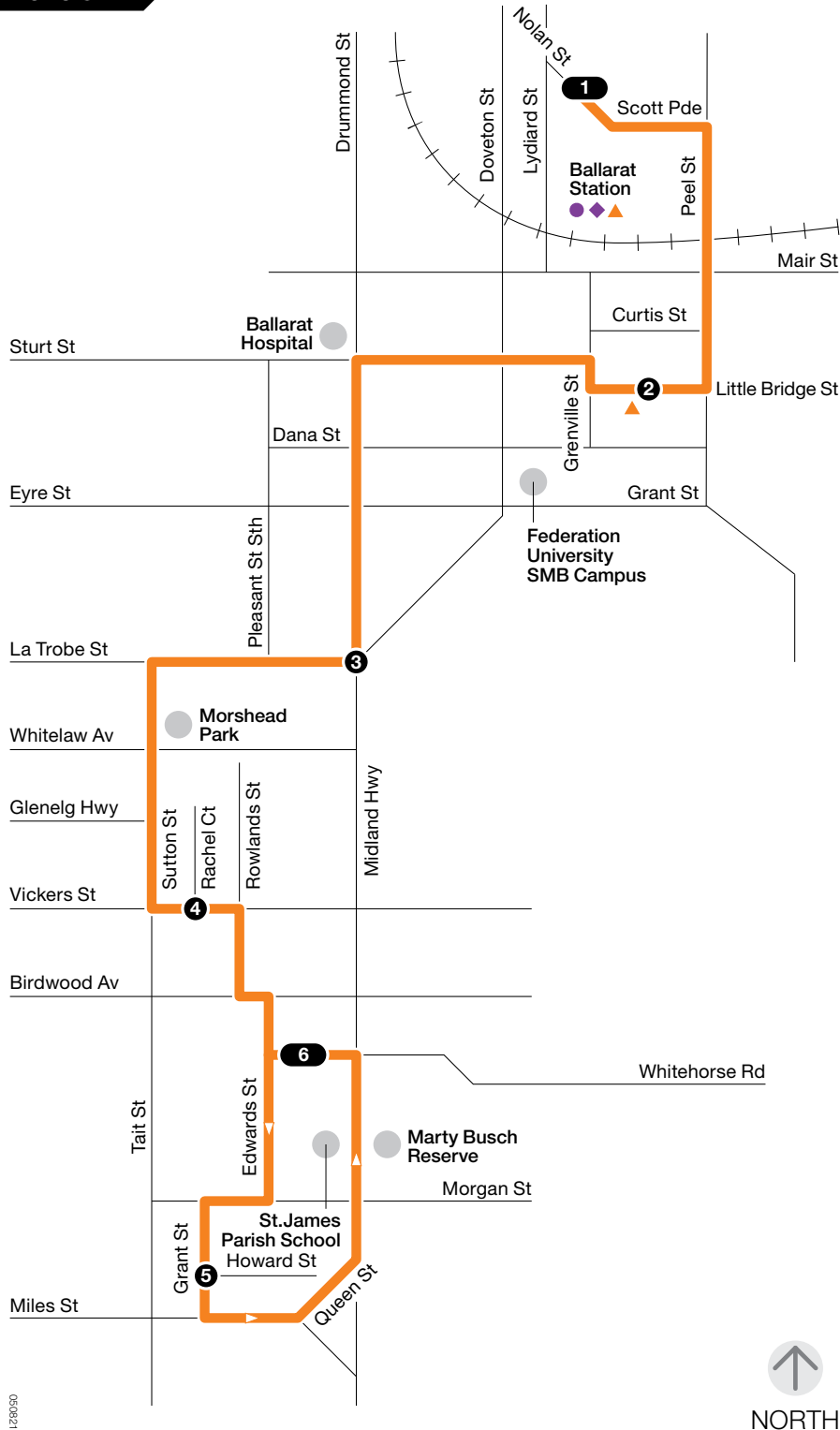
MAP NOT TO SCALE  
© Public Transport Victoria 2021



# Ballarat Station – Sebastopol

Route 24 via Sutton St

Zone 8



129000



**Ticketing zone**

**Single zone**  
 V/Line train station  
 V/Line coach stop  
 Connecting bus  
 Train line  
 Terminus  
 Major stop

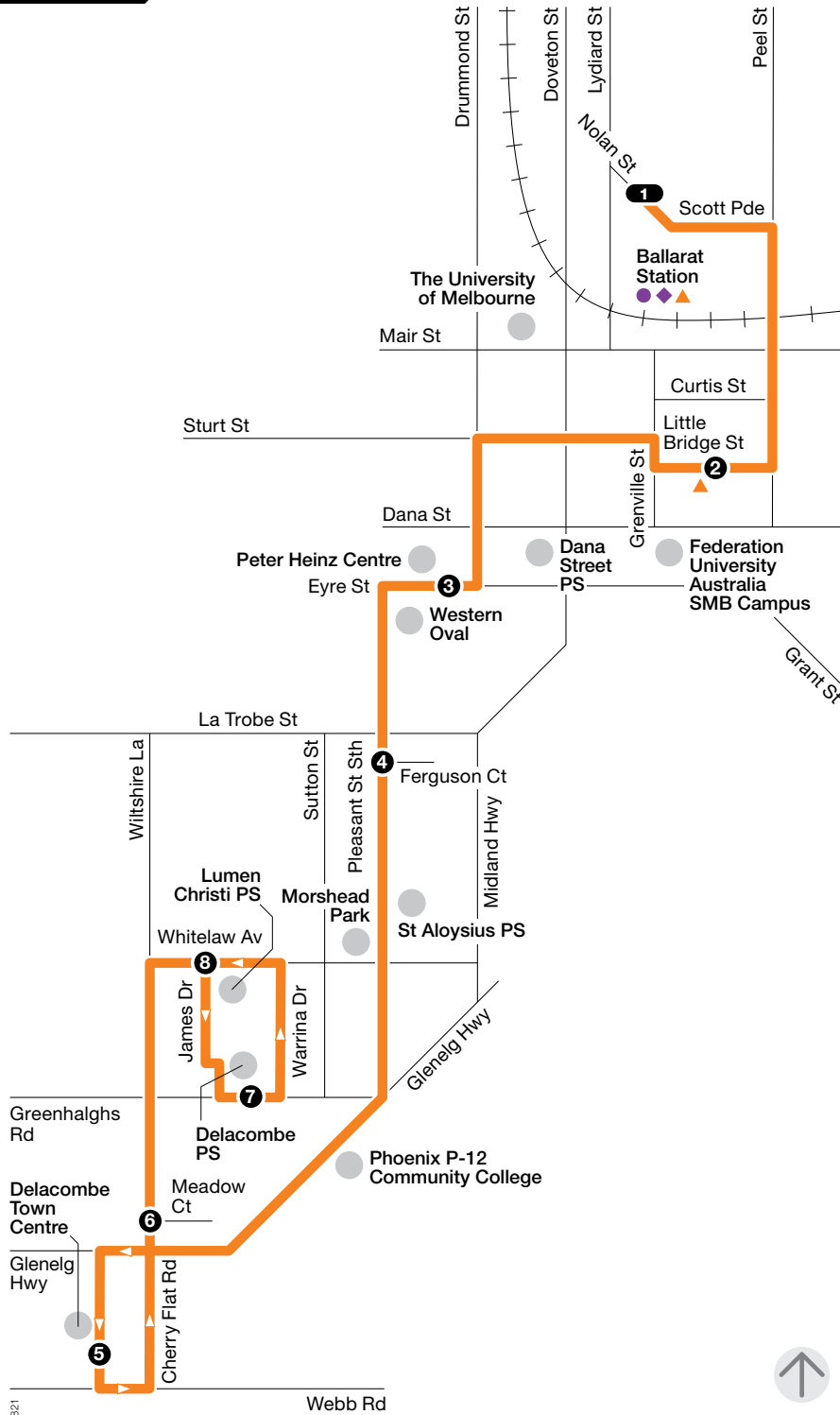
For more information visit [ptv.vic.gov.au](http://ptv.vic.gov.au) or call 1800 800 007

MAP NOT TO SCALE  
© Public Transport Victoria 2021

# Ballarat Station – Delacombe

Route 25 via Pleasant St

Zone 8



**Ticketing zone**

Single zone

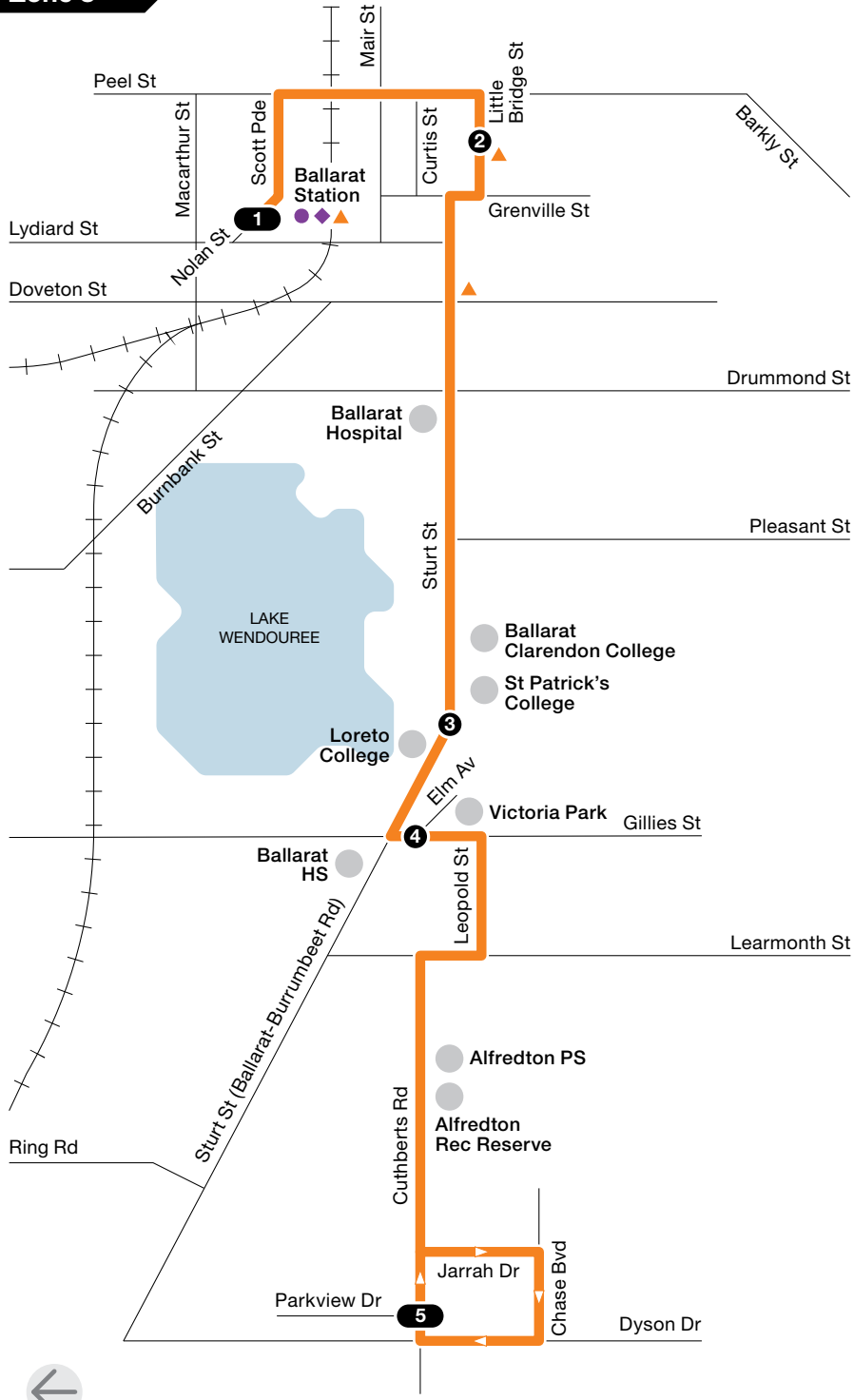
For more information visit [ptv.vic.gov.au](http://ptv.vic.gov.au) or call 1800 800 007

MAP NOT TO SCALE  
© Public Transport Victoria 2021

# Ballarat Station – Alfredton

Route 26 via Sturt St

Zone 8



NORTH

**Ticketing zone**

Single zone

- V/Line train station
- V/Line coach stop
- Connecting bus
- Train line
- Terminus
- Major stop

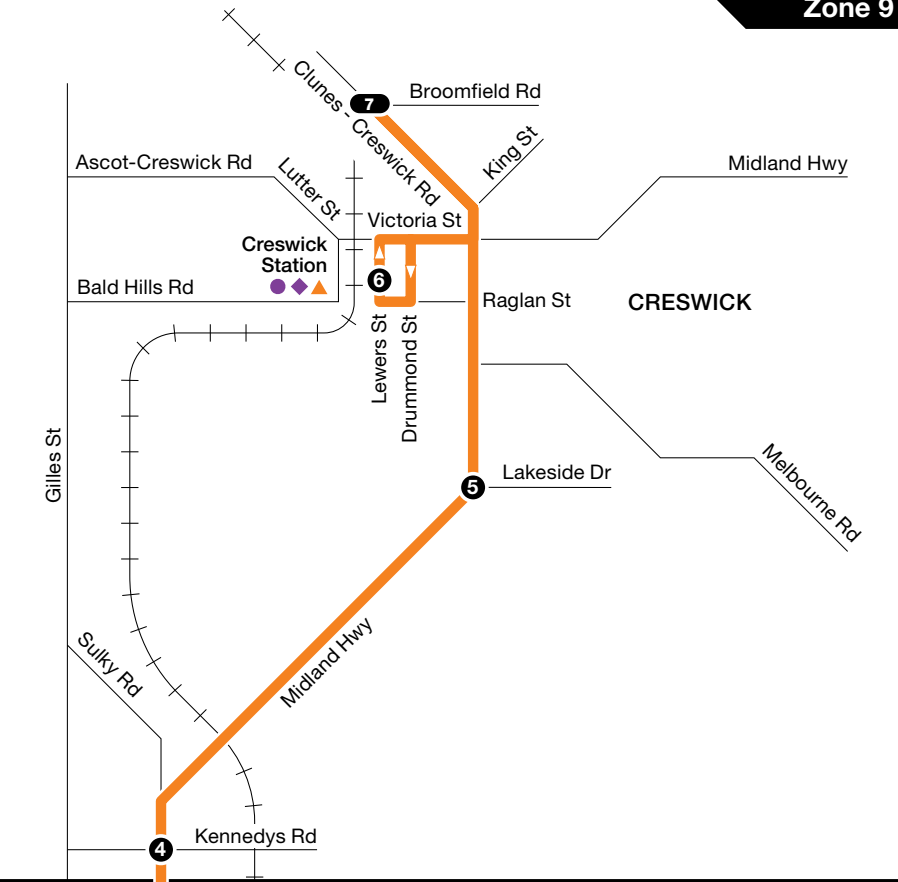
For more information visit [ptv.vic.gov.au](http://ptv.vic.gov.au) or call 1800 800 007

MAP NOT TO SCALE  
© Public Transport Victoria 2021

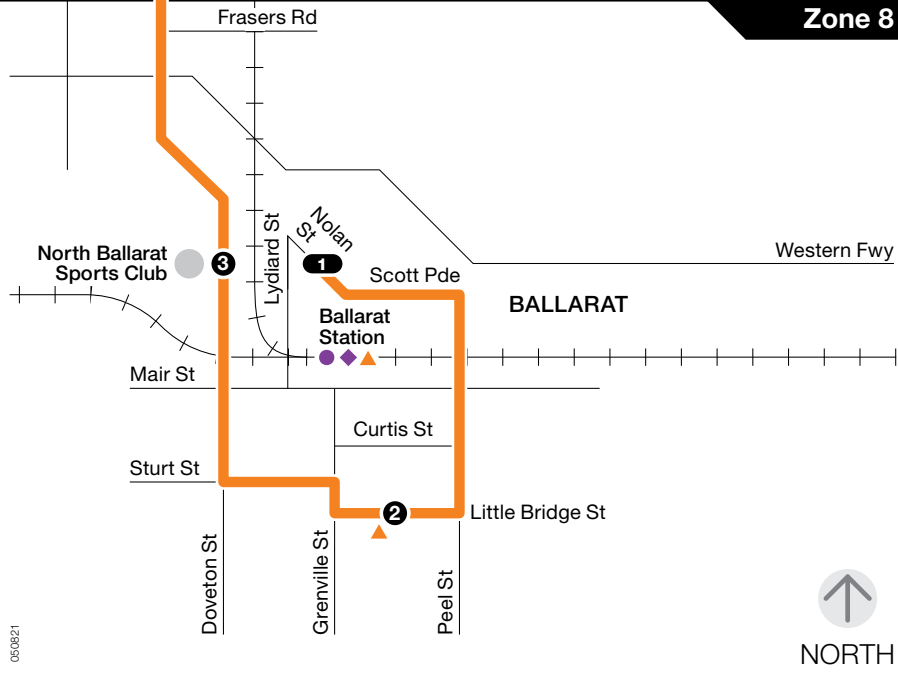
# Ballarat Station – Creswick

Route 30 via Midland Hwy

Zone 9



Zone 8



**Ticketing zone**

Single zone

For more information visit [ptv.vic.gov.au](http://ptv.vic.gov.au) or call 1800 800 007

## Part 2C

# Kangaroo Flat – Huntly

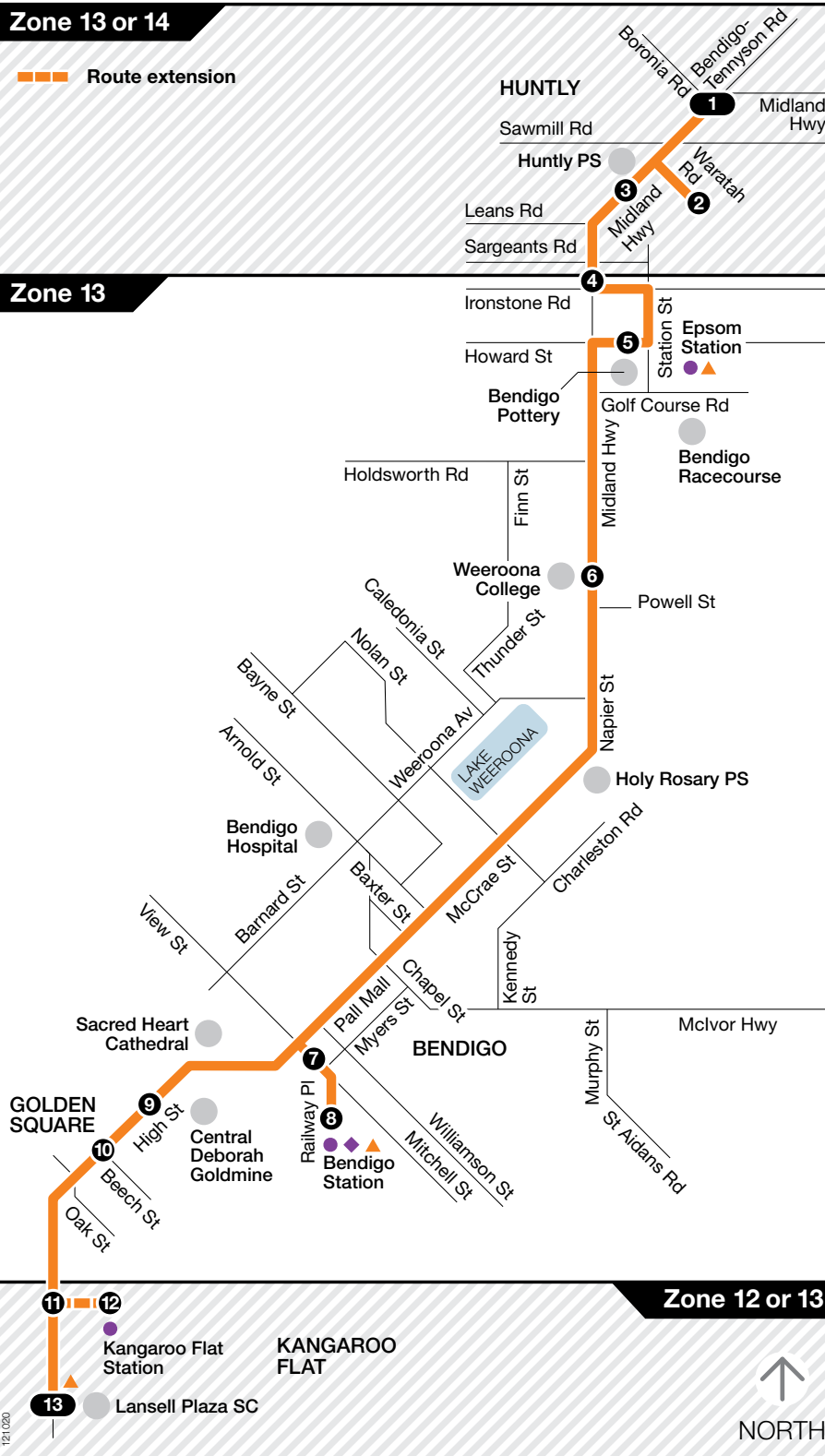
Route 5 via Bendigo Station

Zone 13 or 14

Route extension

Zone 13

Zone 12 or 13



1211020



**Ticketing zones**

Single zone  
 Zone overlap  
 V/Line train station  
 V/Line coach stop  
 Connecting bus  
 Terminus  
 Major stop

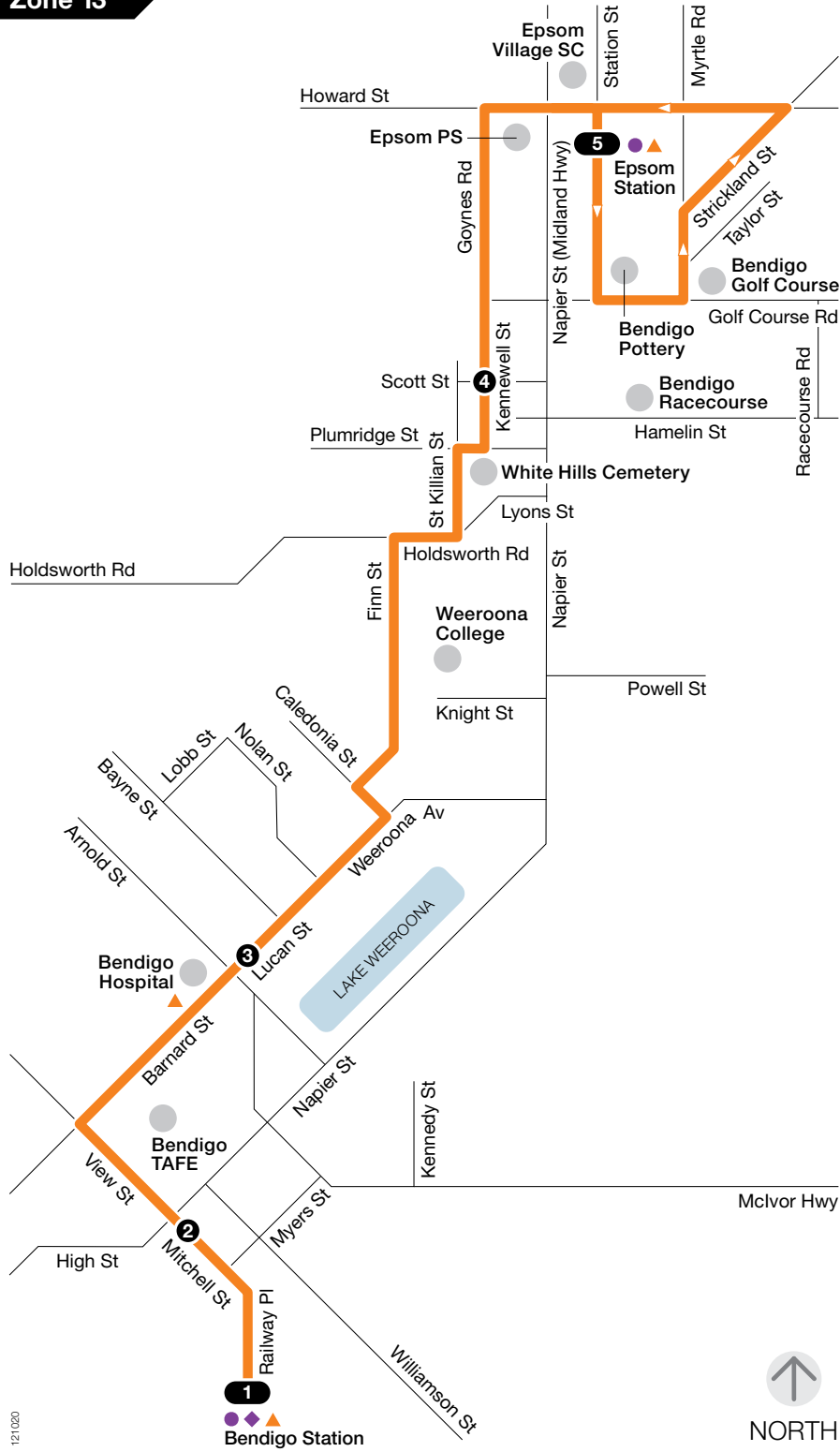
For more information visit [ptv.vic.gov.au](http://ptv.vic.gov.au) or call 1800 800 007

MAP NOT TO SCALE  
 © Public Transport Victoria 2020

# Epsom Station – Bendigo Station

Route 50 via Goynes Rd

Zone 13



**Ticketing zone**

Single zone

V/Line train station

V/Line coach stop

Connecting bus

Train line

Terminus

Major stop

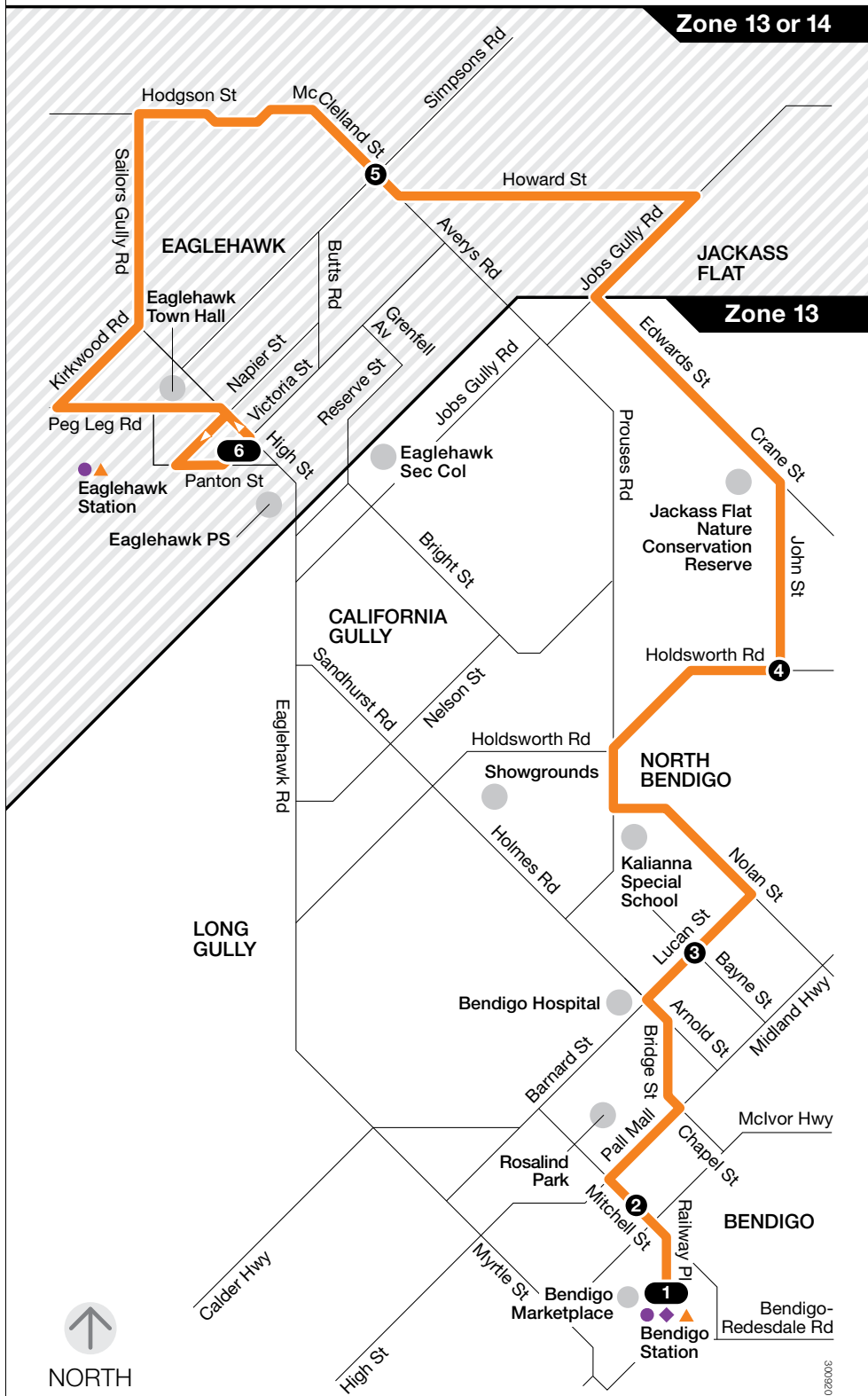
For more information visit [ptv.vic.gov.au](http://ptv.vic.gov.au) or call 1800 800 007

MAP NOT TO SCALE  
© Public Transport Victoria 2020

# Bendigo Station – Eaglehawk

Route 51 via Jackass Flat

Zone 13 or 14



**Ticketing zones**

●
◆
▲
1
3

**Single zone**  
**Zone overlap**  
 V/Line train station  
 V/Line coach stop  
 Connecting bus  
 Terminus  
 Major stop

For more information visit [ptv.vic.gov.au](http://ptv.vic.gov.au) or call 1800 800 007

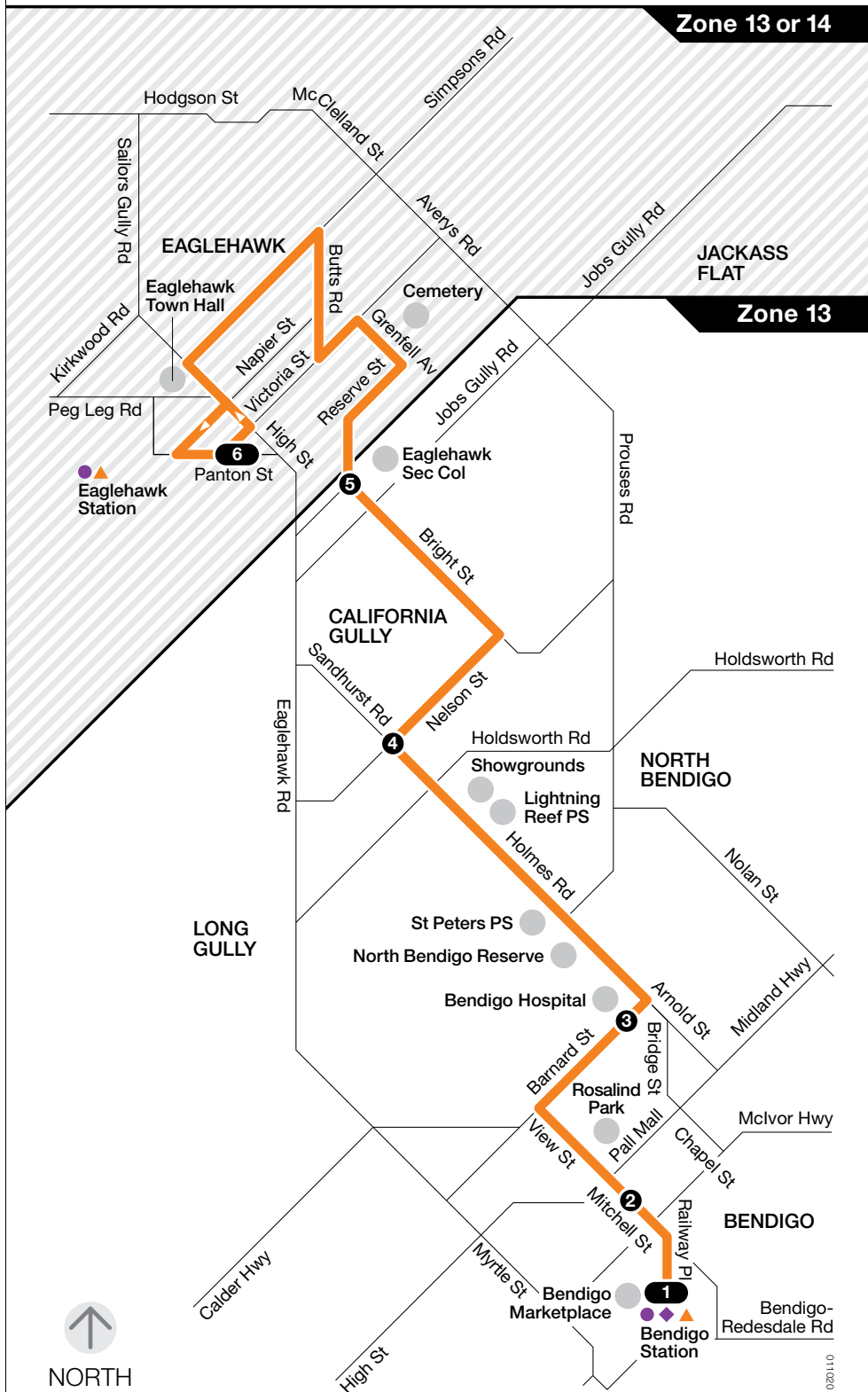
MAP NOT TO SCALE  
© Public Transport Victoria 2020



# Bendigo Station – Eaglehawk

Route 52 via Arnold St

Zone 13 or 14



**Ticketing zones**

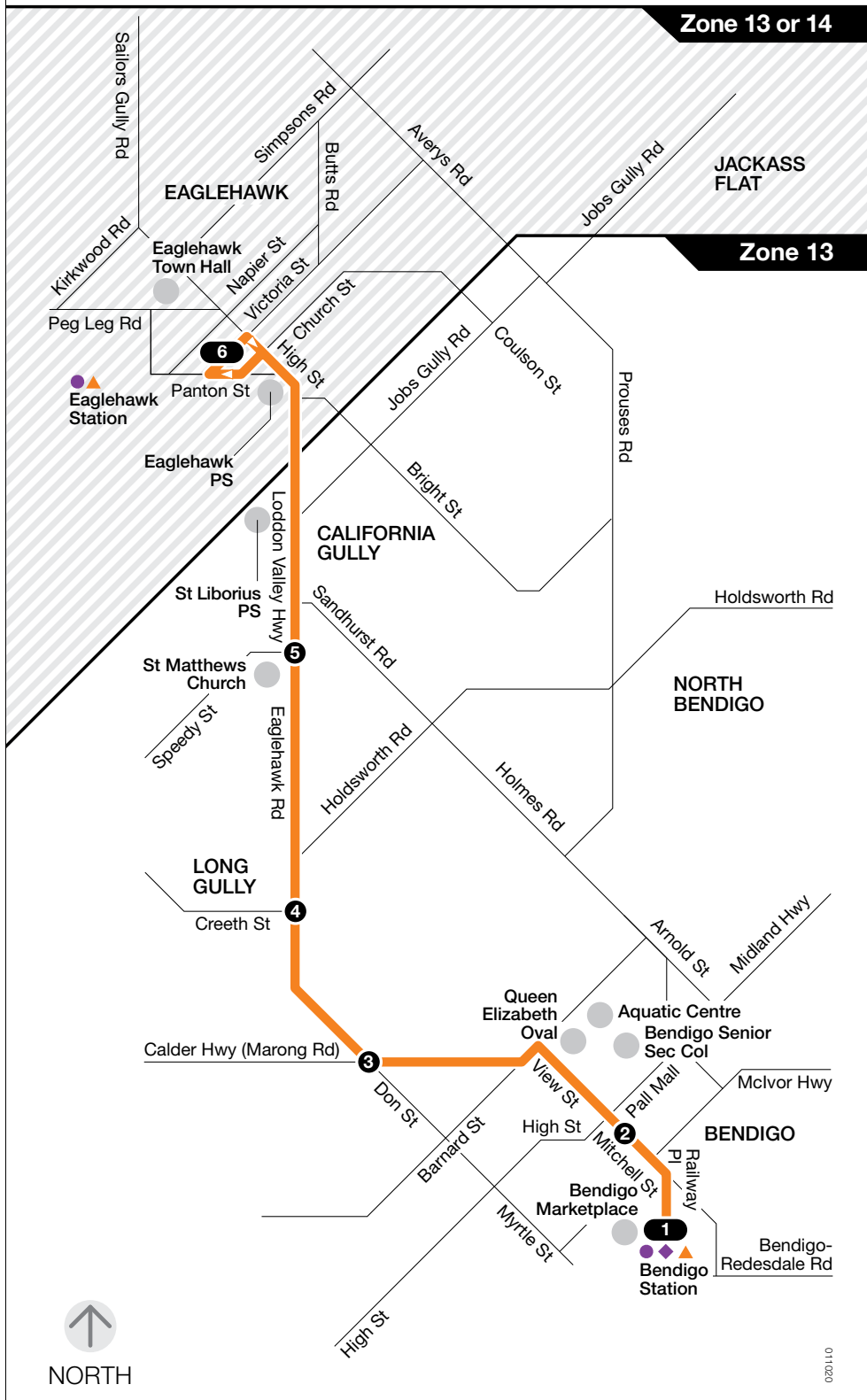
●
◆
▲
1
3

**Single zone**  
**Zone overlap**  
 V/Line train station  
 V/Line coach stop  
 Connecting bus  
 Terminus  
 Major stop

For more information visit [ptv.vic.gov.au](http://ptv.vic.gov.au) or call 1800 800 007

# Bendigo Station – Eaglehawk

Route 53 via Eaglehawk Rd



**Ticketing zones**

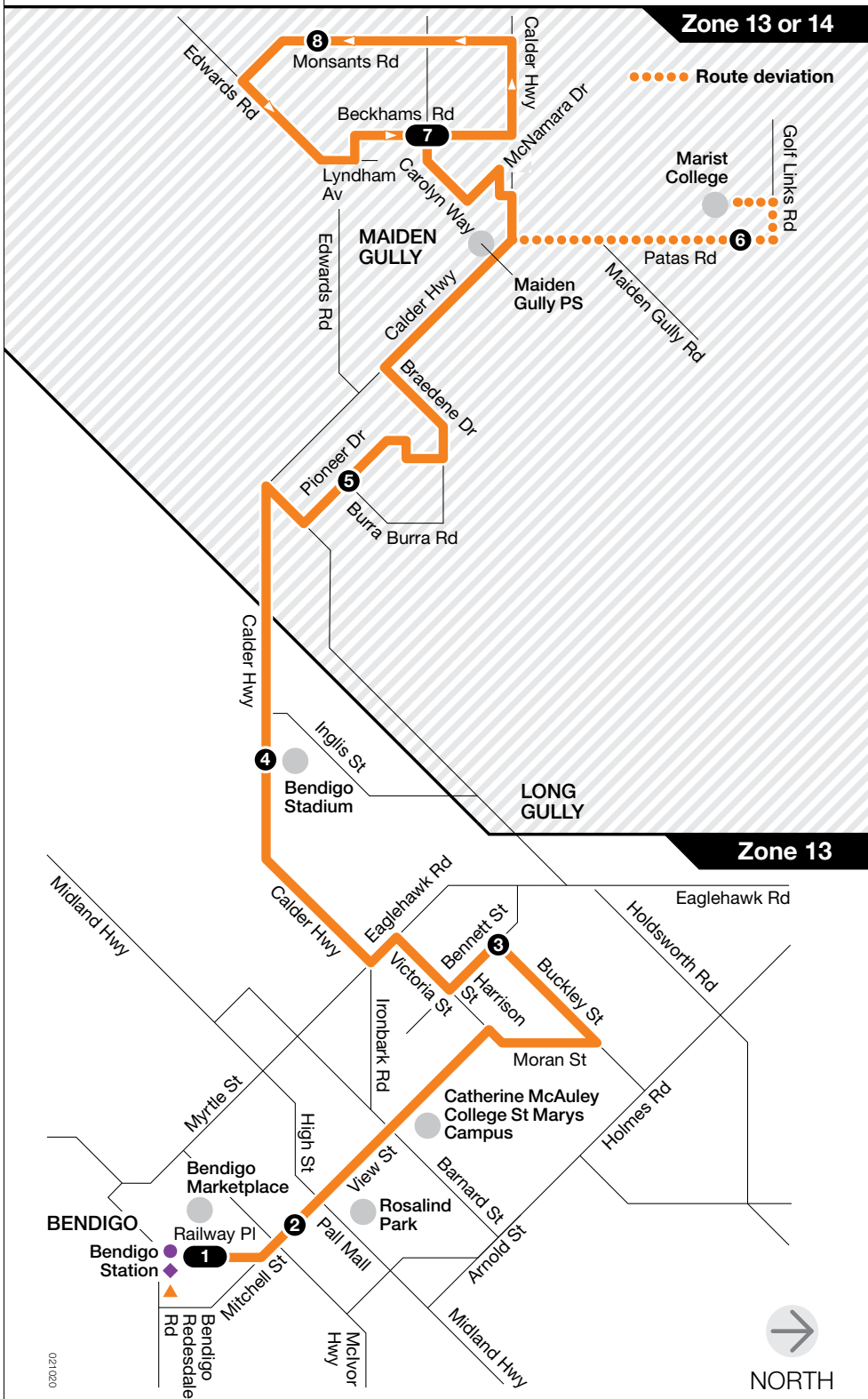
●
◆
▲
1
3

**Single zone**  
**Zone overlap**  
 V/Line train station  
 V/Line coach stop  
 Connecting bus  
 Terminus  
 Major stop

For more information visit [ptv.vic.gov.au](http://ptv.vic.gov.au) or call 1800 800 007

# Bendigo Station – Maiden Gully

Route 54 via Calder Hwy



Ticketing zones

- Single zone
- Zone overlap
- V/Line train station
- V/Line coach stop
- Connecting bus
- Train line
- Terminus
- Major stop

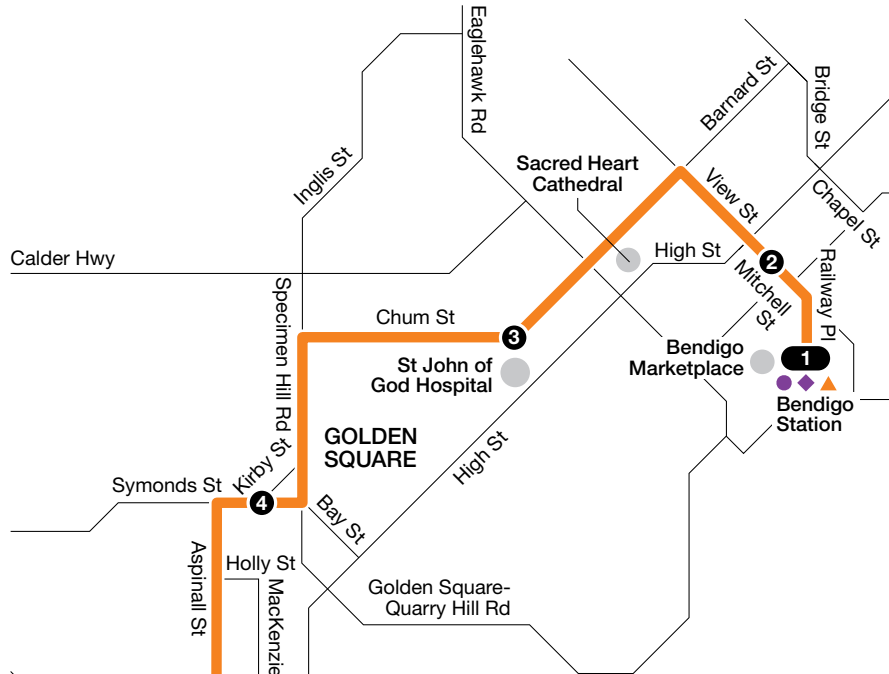
For more information visit [ptv.vic.gov.au](http://ptv.vic.gov.au) or call 1800 800 007

MAP NOT TO SCALE  
© Public Transport Victoria 2020

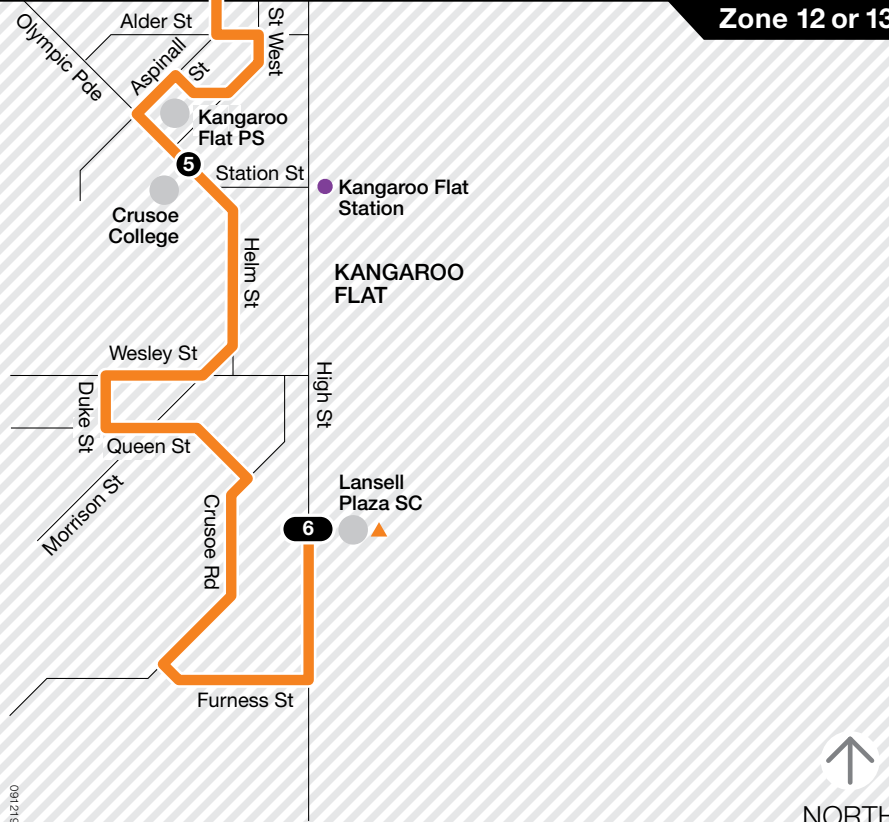
# Bendigo Station – Kangaroo Flat

Route 55 via Golden Square

Zone 13



Zone 12 or 13



09/219



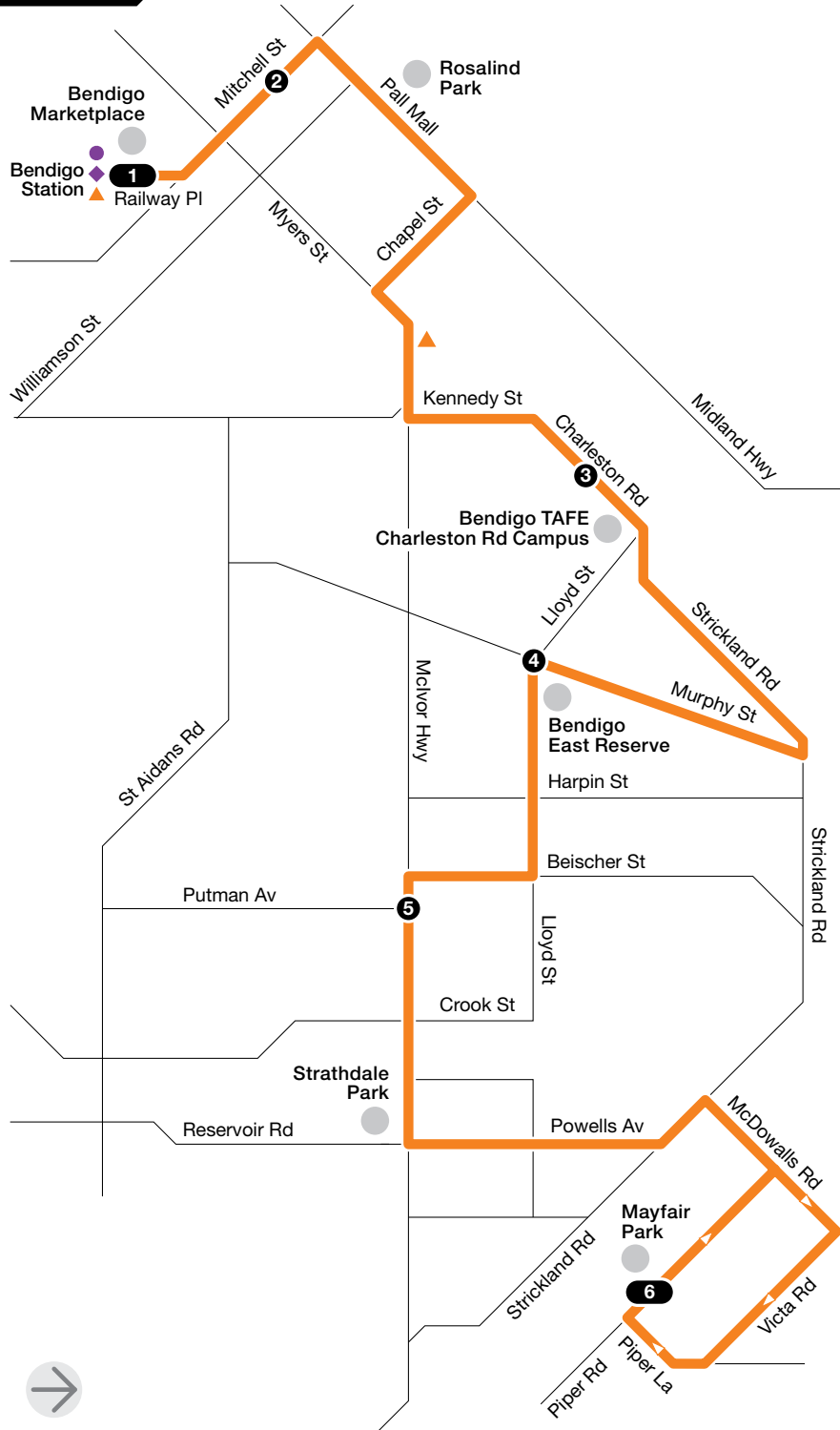
For more information visit [ptv.vic.gov.au](http://ptv.vic.gov.au) or call 1800 800 007

MAP NOT TO SCALE  
© Public Transport Victoria 2019

# Bendigo Station – East Bendigo

Route 60 via Strickland Rd

Zone 13



**Ticketing zone**

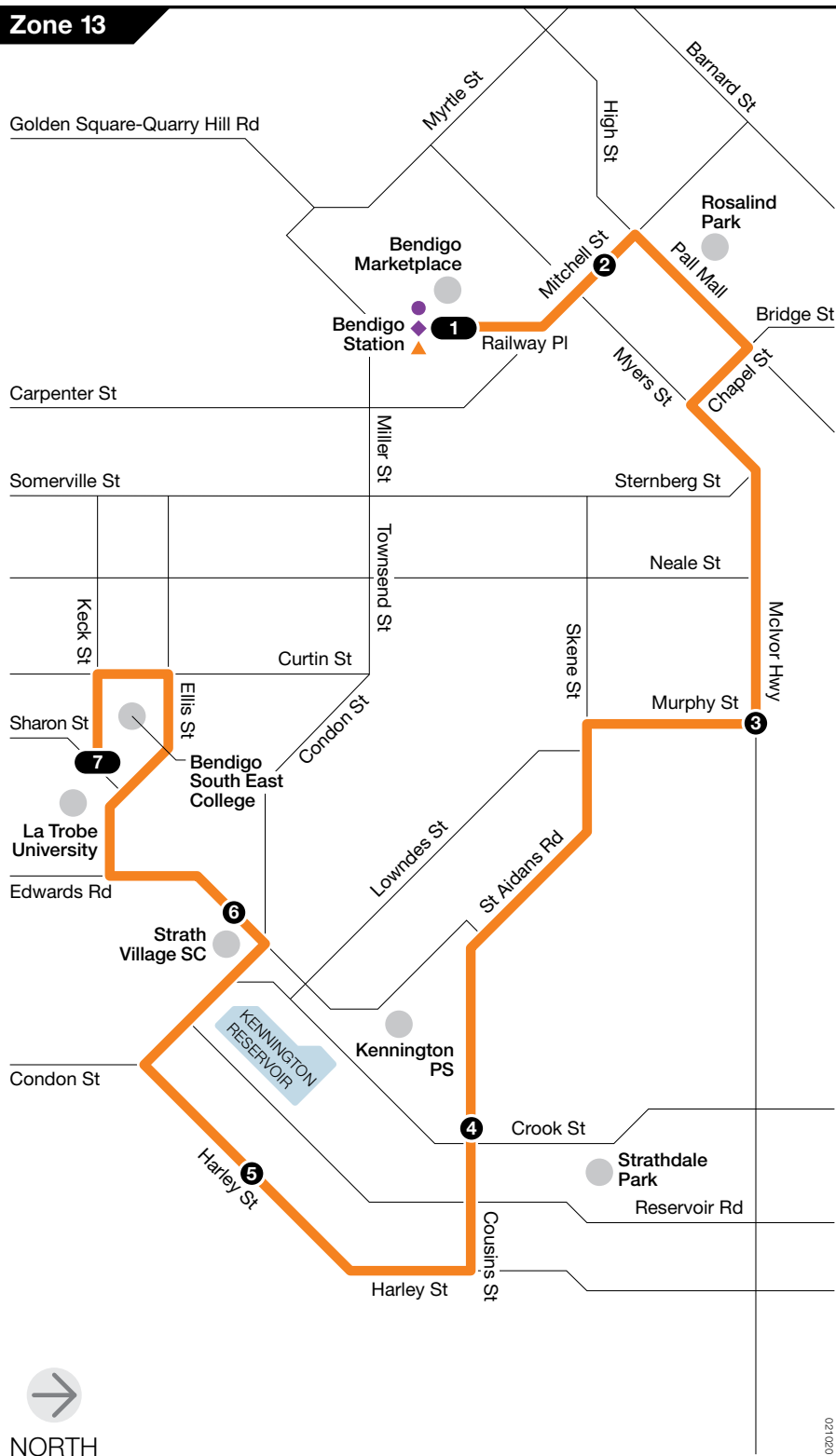
Single zone  
 V/Line train station  
 V/Line coach stop  
 Connecting bus  
 Train line  
 Terminus  
 Major stop

For more information visit [ptv.vic.gov.au](http://ptv.vic.gov.au) or call 1800 800 007

# Bendigo Station – La Trobe University

Route 61 via Strathdale

Zone 13



**Ticketing zone**

●
◆
▲
+
1
3

**Single zone**  
 V/Line train station  
 V/Line coach stop  
 Connecting bus  
 Train line  
 Terminus  
 Major stop

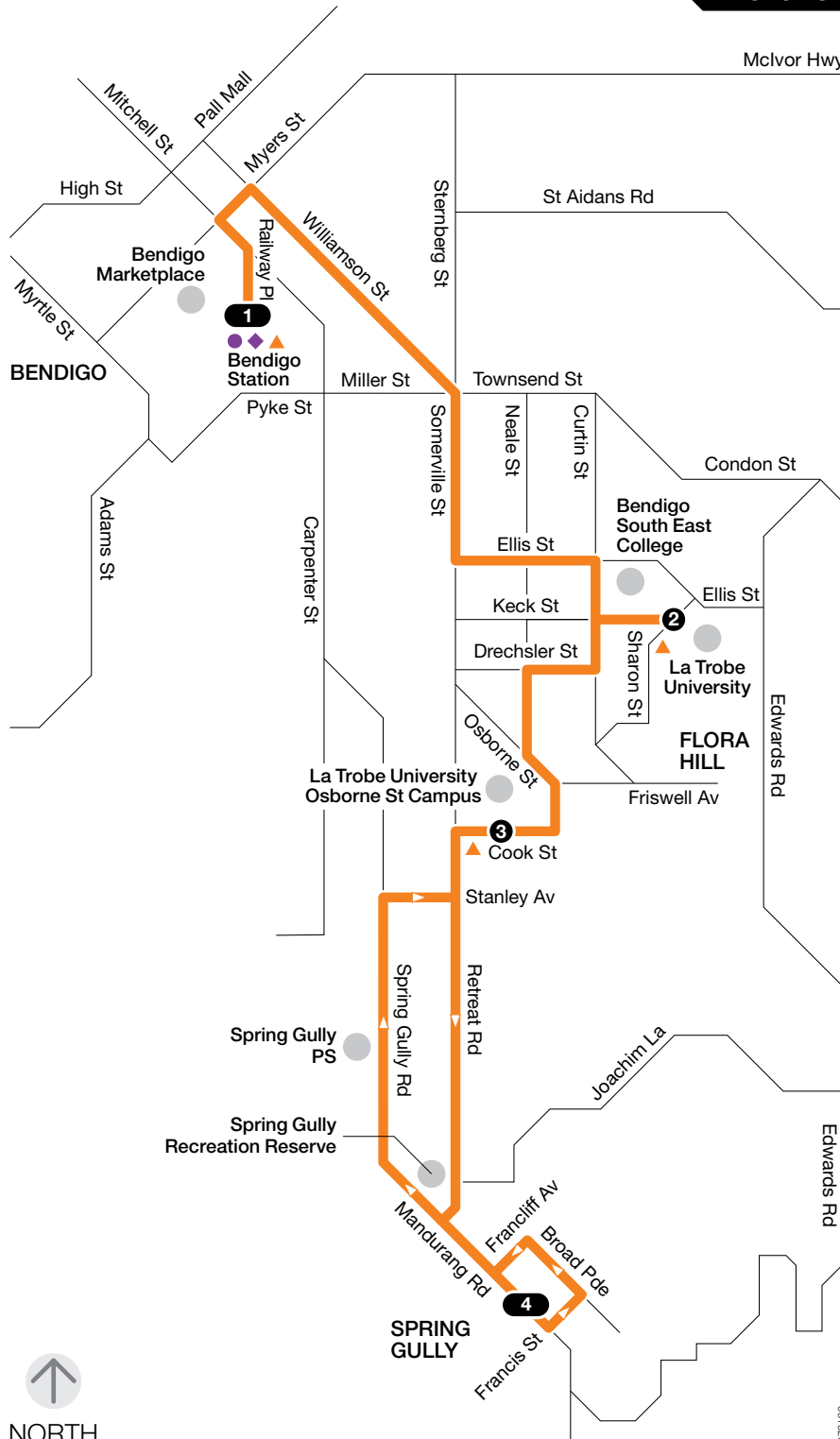
For more information visit [ptv.vic.gov.au](http://ptv.vic.gov.au) or call 1800 800 007

MAP NOT TO SCALE  
© Public Transport Victoria 2020

# Bendigo Station – Spring Gully

Route 62 via La Trobe University

Zone 13



**Ticketing zone**

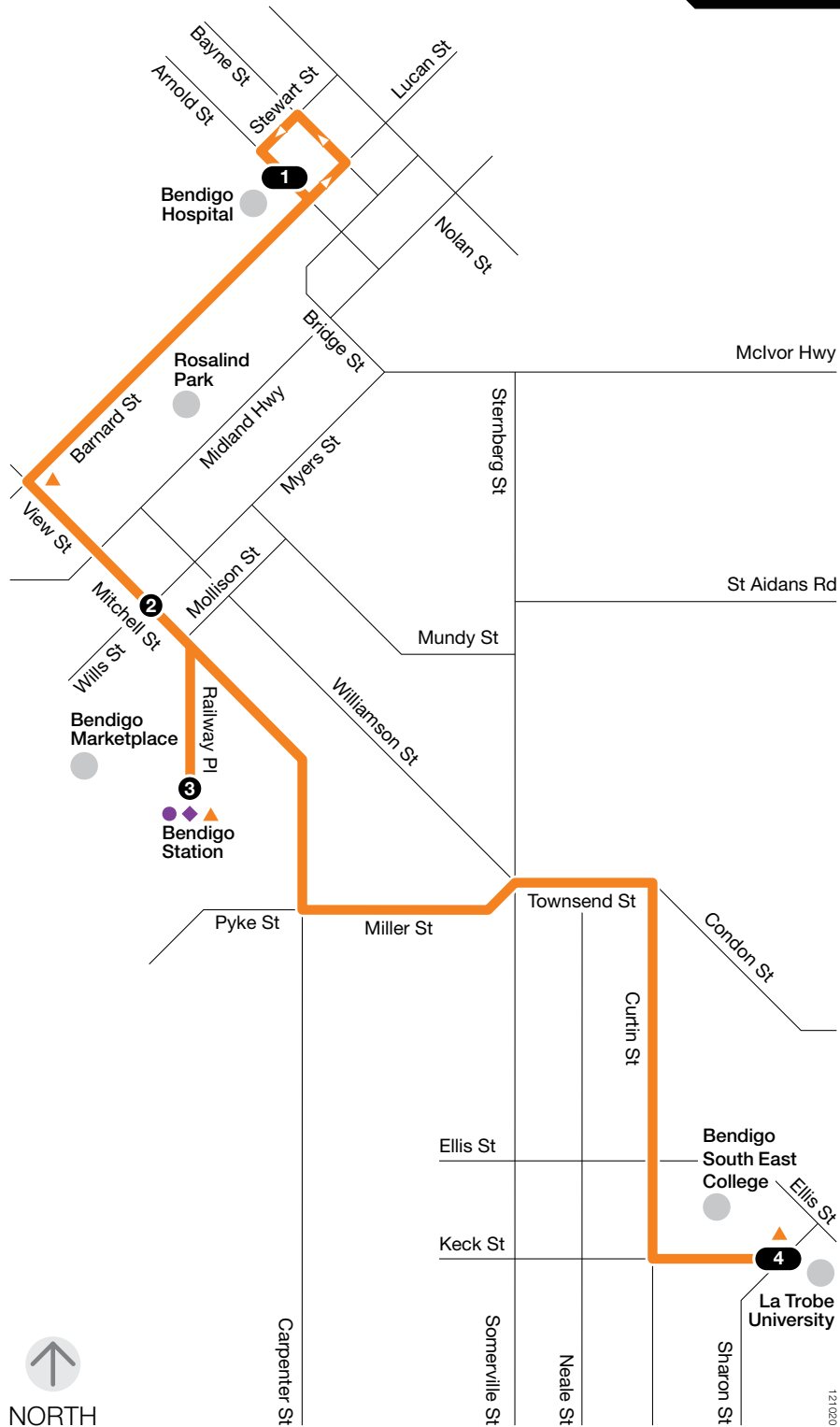
**Single zone**  
 V/Line train station  
 V/Line coach stop  
 Connecting bus  
 Train line  
 Terminus  
 Major stop

For more information visit [ptv.vic.gov.au](http://ptv.vic.gov.au) or call 1800 800 007

# Bendigo Hospital – La Trobe University

Route 63 via Bendigo Station

Zone 13



**Ticketing zone**

●
◆
▲
+
1
3

**Single zone**  
 V/Line train station  
 V/Line coach stop  
 Connecting bus  
 Train line  
 Terminus  
 Major stop

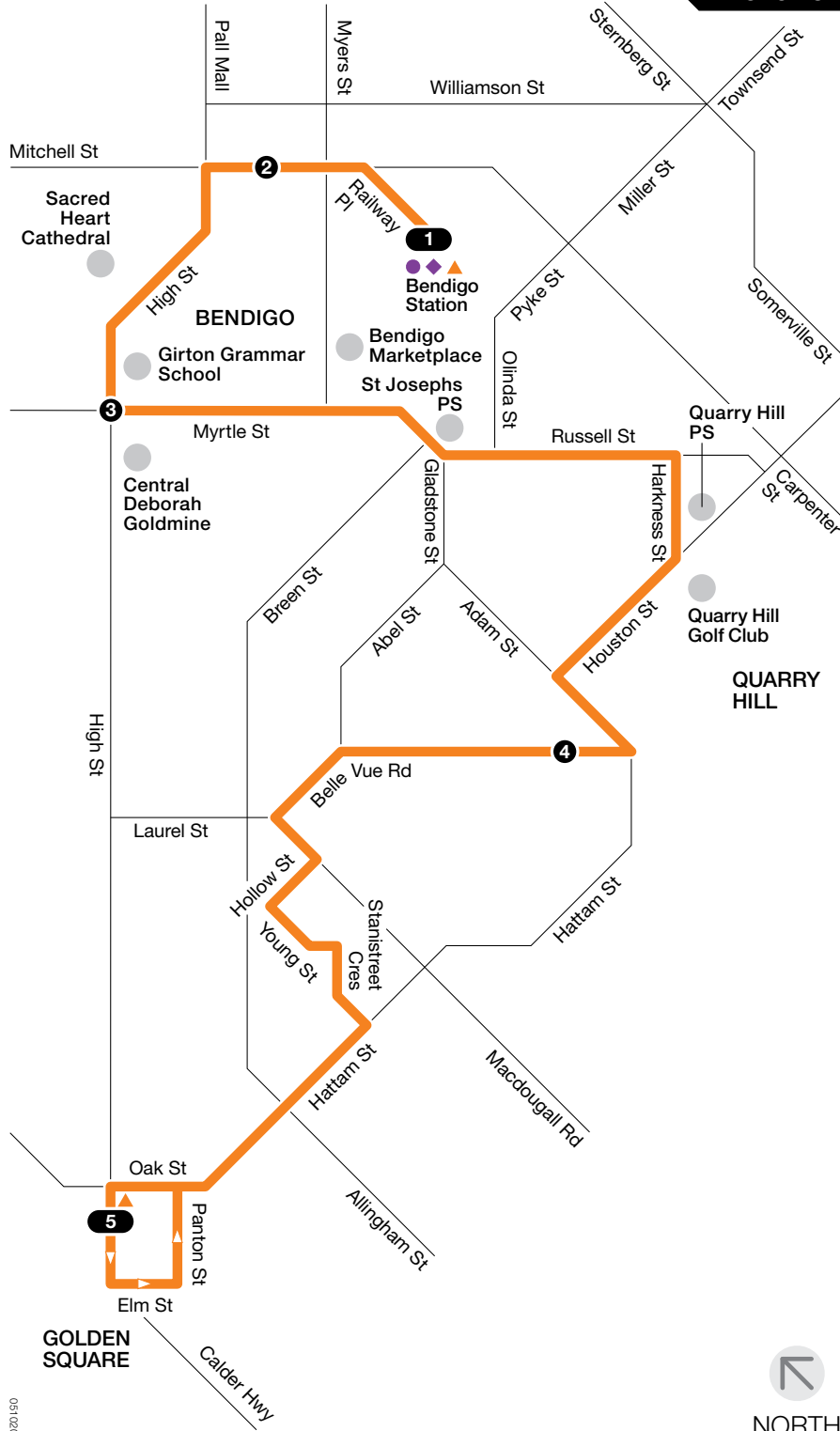
For more information visit [ptv.vic.gov.au](http://ptv.vic.gov.au) or call 1800 800 007



# Bendigo Station – Golden Square

Route 64 via Quarry Hill

Zone 13



0201020



**Ticketing zone**

Legend for symbols:

- Orange rectangle: Single zone
- Purple circle: V/Line train station
- Purple diamond: V/Line coach stop
- Purple triangle: Connecting bus
- Black circle with white cross: Train line
- Black circle with white number: Terminus
- Black circle with white number: Major stop

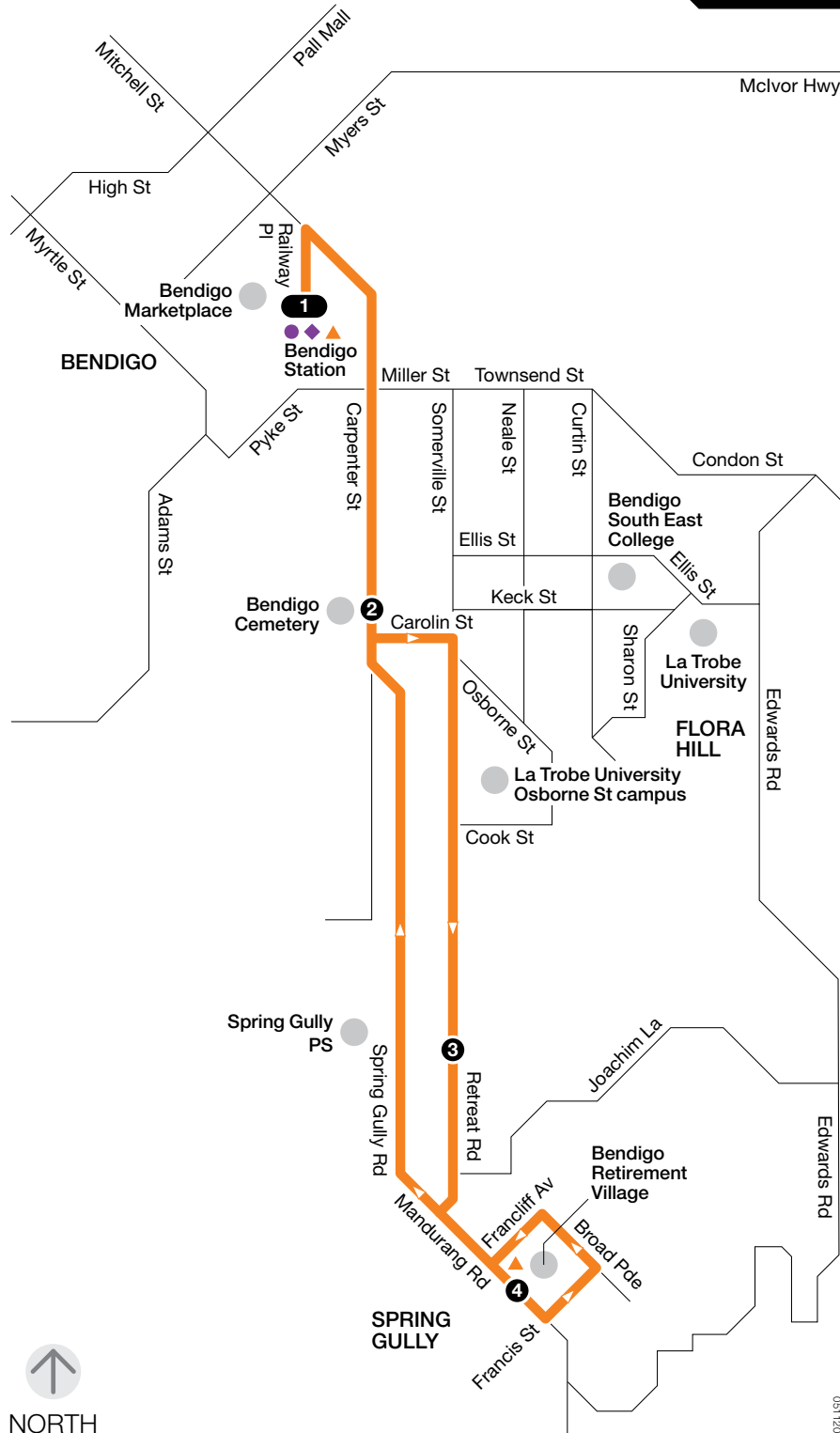
For more information visit [ptv.vic.gov.au](http://ptv.vic.gov.au) or call 1800 800 007

MAP NOT TO SCALE  
© Public Transport Victoria 2020

# Bendigo Station – Spring Gully

Route 65 via Carpenter St

Zone 13



**Ticketing zone**

●
◆
▲
+
1
3

Single zone  
 V/Line train station  
 V/Line coach stop  
 Connecting bus  
 Train line  
 Terminus  
 Major stop

For more information visit [ptv.vic.gov.au](http://ptv.vic.gov.au) or call 1800 800 007

MAP NOT TO SCALE  
© Public Transport Victoria 2020

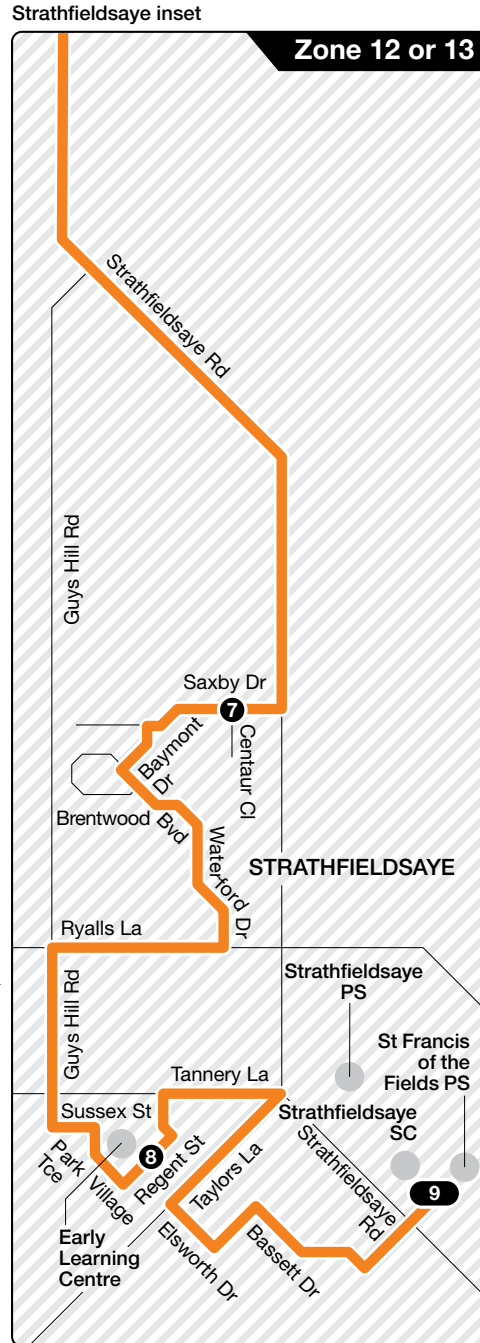
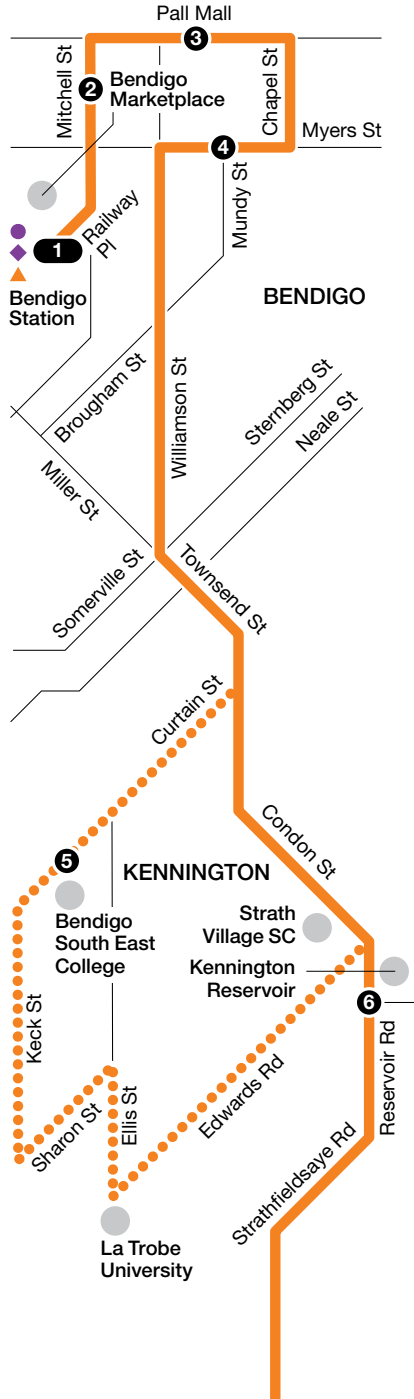


# Bendigo Station – Strathfieldsaye

## Route 70 via Kennington

### Zone 13

●●●●● Route deviation



See Strathfieldsaye inset

240850



**Ticketing zones**

Single zone (white box)    Zone overlap (hatched box)

V/Line train station (purple diamond)    V/Line coach stop (orange triangle)    Connecting bus (plus sign)    Train line (black circle with white cross)    Terminus (black circle with white dot)    Major stop (black circle with white number)

Buses on this route can take bikes

For more information visit [ptv.vic.gov.au](http://ptv.vic.gov.au) or call **1800 800 007**

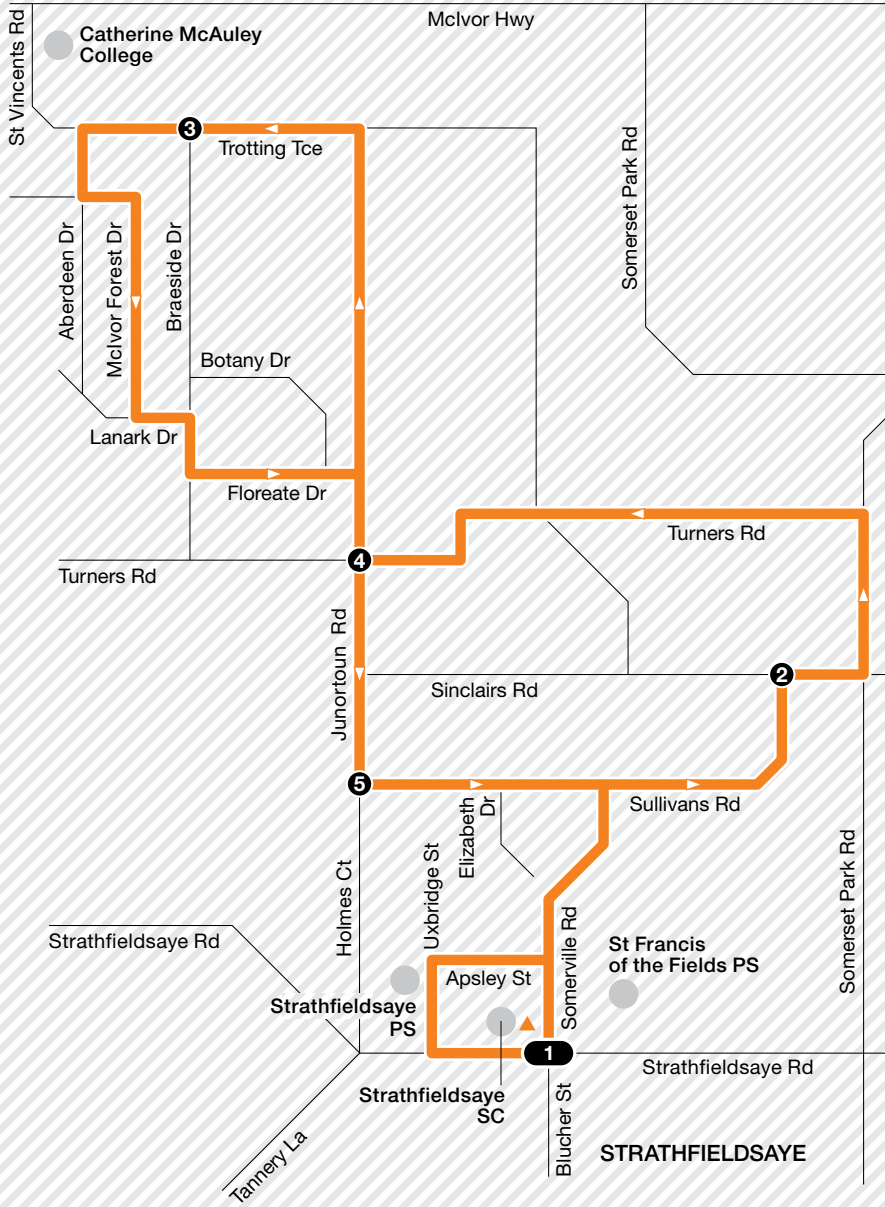
MAP NOT TO SCALE

© Public Transport Victoria 2020

# Strathfieldsaye Loop

Route 71 via Turners Rd > Junortoun Rd

Zone 12 or 13



Ticketing zone

Single zone

Connecting bus

Terminus

Major stop

For more information visit [ptv.vic.gov.au](http://ptv.vic.gov.au) or call 1800 800 007

MAP NOT TO SCALE  
© Public Transport Victoria 2020

## Part 2D

# North Shore Station – Deakin University

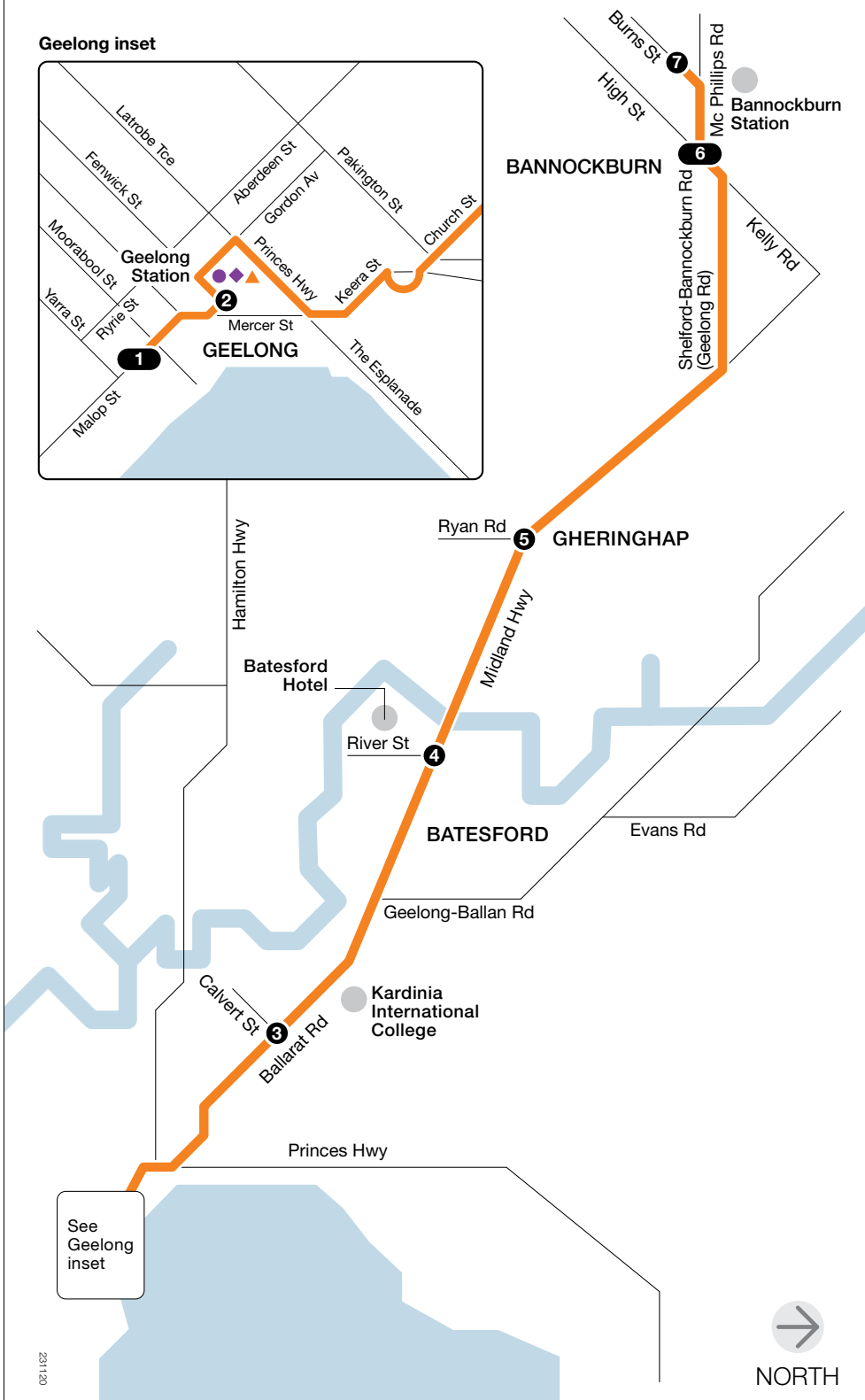
Route 1 via City > South Geelong Station



# Geelong – Bannockburn

## Route 19

via Batesford > Gheringhap



**Ticketing zone**

Single zone

V/Line train station

V/Line coach stop

Connecting bus

Terminus

Major stop

For more information visit [ptv.vic.gov.au](http://ptv.vic.gov.au) or call 1800 800 007

MAP NOT TO SCALE  
© Public Transport Victoria 2020

# Geelong Station – Corio SC

Route 20 via Melbourne Rd



**Ticketing zones**

For more information visit [ptv.vic.gov.au](http://ptv.vic.gov.au) or call **1800 800 007**



# Geelong Station – North Shore Station

Route 22 via Anakie Rd > Corio SC



**Ticketing zones**

- Single zone
- Zone overlap
- V/Line train station
- V/Line coach stop
- Connecting bus
- Terminus
- Major stop

For more information visit [ptv.vic.gov.au](http://ptv.vic.gov.au) or call 1800 800 007

# Geelong Station – North Geelong Station

Route 24 via Newtown > Herne Hill



**Ticketing zones**

- Single zone
- Zone overlap
- V/L line train station
- V/L line coach stop
- Connecting bus
- Terminus
- Major stop

For more information visit [ptv.vic.gov.au](http://ptv.vic.gov.au) or call 1800 800 007

# Geelong Station – Bell Post Hill

Route 25 via Autumn St > McCurdy Rd



**Ticketing zones**

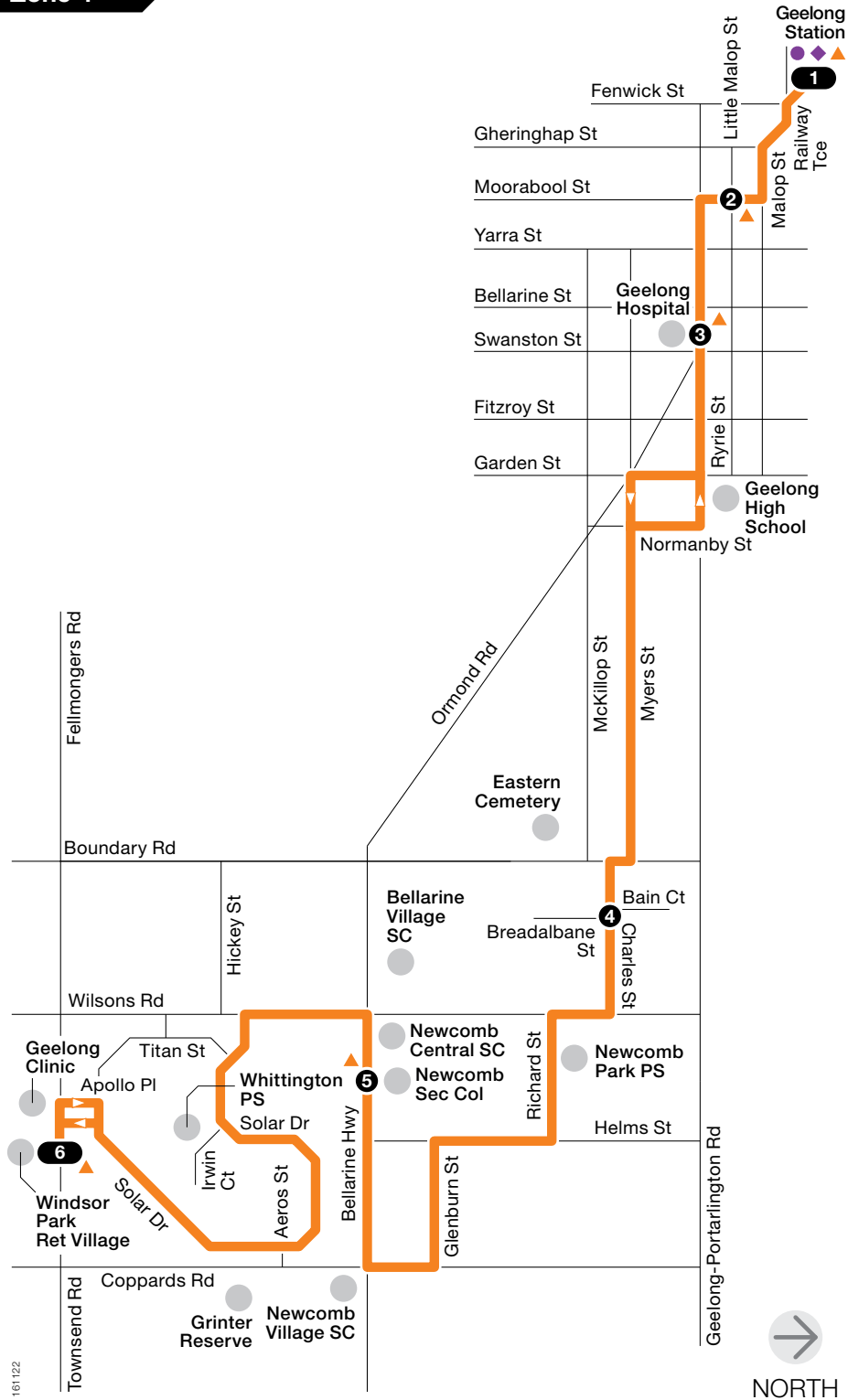
- Single zone
- Zone overlap
- V/L line train station
- V/L line coach stop
- Connecting bus
- Terminus
- Major stop

For more information visit [ptv.vic.gov.au](http://ptv.vic.gov.au) or call **1800 800 007**

# Geelong Station – Whittington

Route 30 via Newcomb

Zone 4



**Ticketing zone**

Single zone  
 V/Line train station  
 V/Line coach stop  
 Connecting bus  
 Terminus  
 Major stop

For more information visit [ptv.vic.gov.au](http://ptv.vic.gov.au) or call 1800 800 007

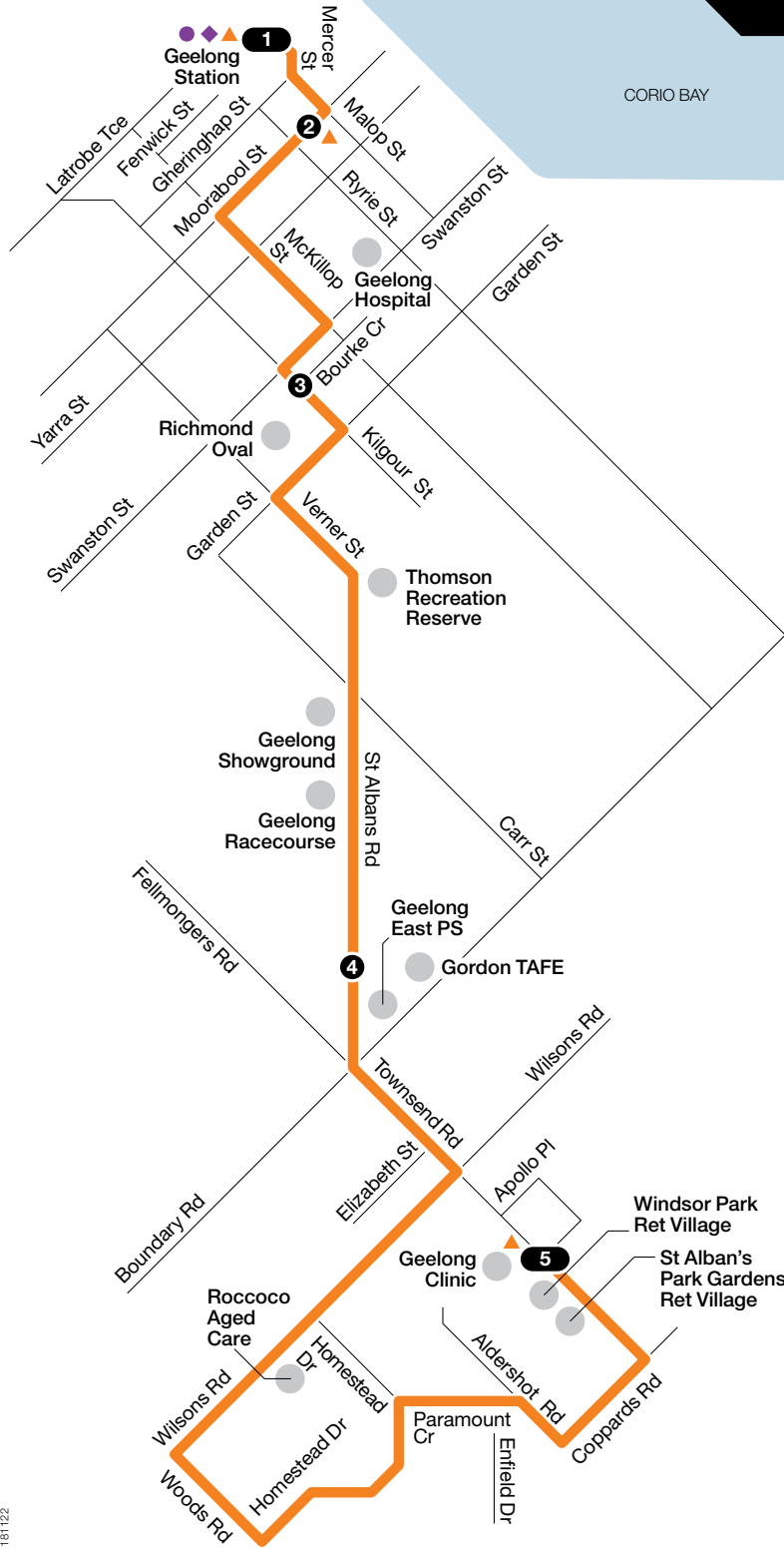
MAP NOT TO SCALE  
 © Public Transport Victoria 2022

# Geelong Station – St Albans Park

Route 31

via St Albans Rd

Zone 4



181122



Ticketing zone



Single zone  
V/Line train station  
V/Line coach stop  
Connecting bus  
Terminus  
Major stop

For more information visit [ptv.vic.gov.au](http://ptv.vic.gov.au) or call 1800 800 007

MAP NOT TO SCALE

© Public Transport Victoria 2022

# Geelong Station – Leopold

Route 32

via Bellarine Hwy > Gateway Plaza SC

Zone 4



**Ticketing zone**

◆
◇
▲
1
3

**Single zone**  
 V/Line train station  
 V/Line coach stop  
 Connecting bus  
 Terminus  
 Major stop

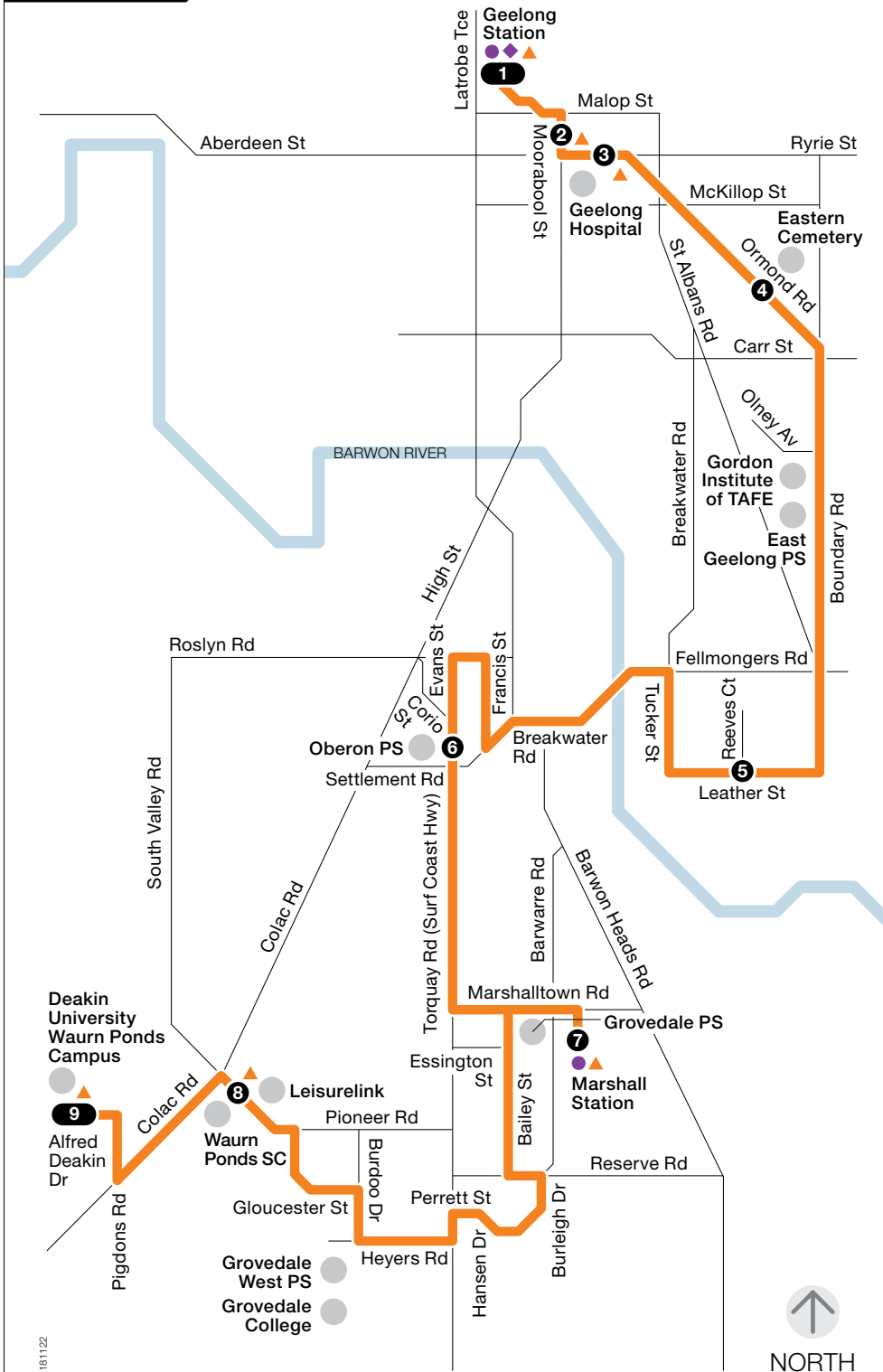
For more information visit [ptv.vic.gov.au](http://ptv.vic.gov.au) or call 1800 800 007

MAP NOT TO SCALE  
© Public Transport Victoria 2022

# Geelong Station – Deakin University

Route 40 via Breakwater > Marshall Station

Zone 4



181122



**Ticketing zone**

Single zone

V/Line train station

V/Line coach stop

Connecting bus

Terminus

Major stop

For more information visit [ptv.vic.gov.au](http://ptv.vic.gov.au) or call 1800 800 007

MAP NOT TO SCALE  
© Public Transport Victoria 2022

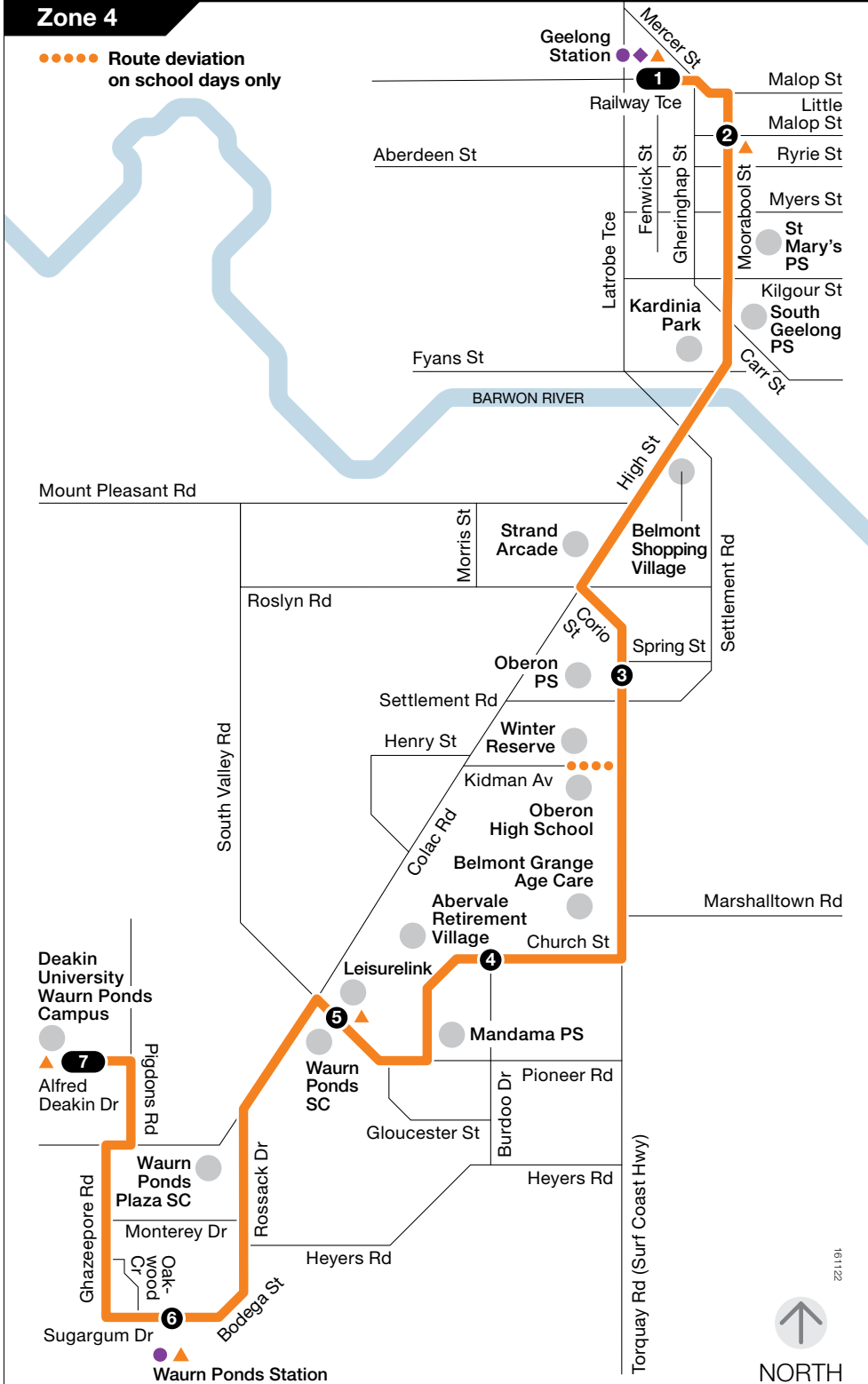
# Geelong Station – Deakin University

**Route 41**

via Grovedale > Waurn Ponds Station

**Zone 4**

●●●●● Route deviation on school days only



Ticketing zone



Single zone  
V/Line train station  
V/Line coach stop  
Connecting bus  
Terminus  
Major stop

For more information visit [ptv.vic.gov.au](http://ptv.vic.gov.au) or call 1800 800 007

MAP NOT TO SCALE

© Public Transport Victoria 2022

161122



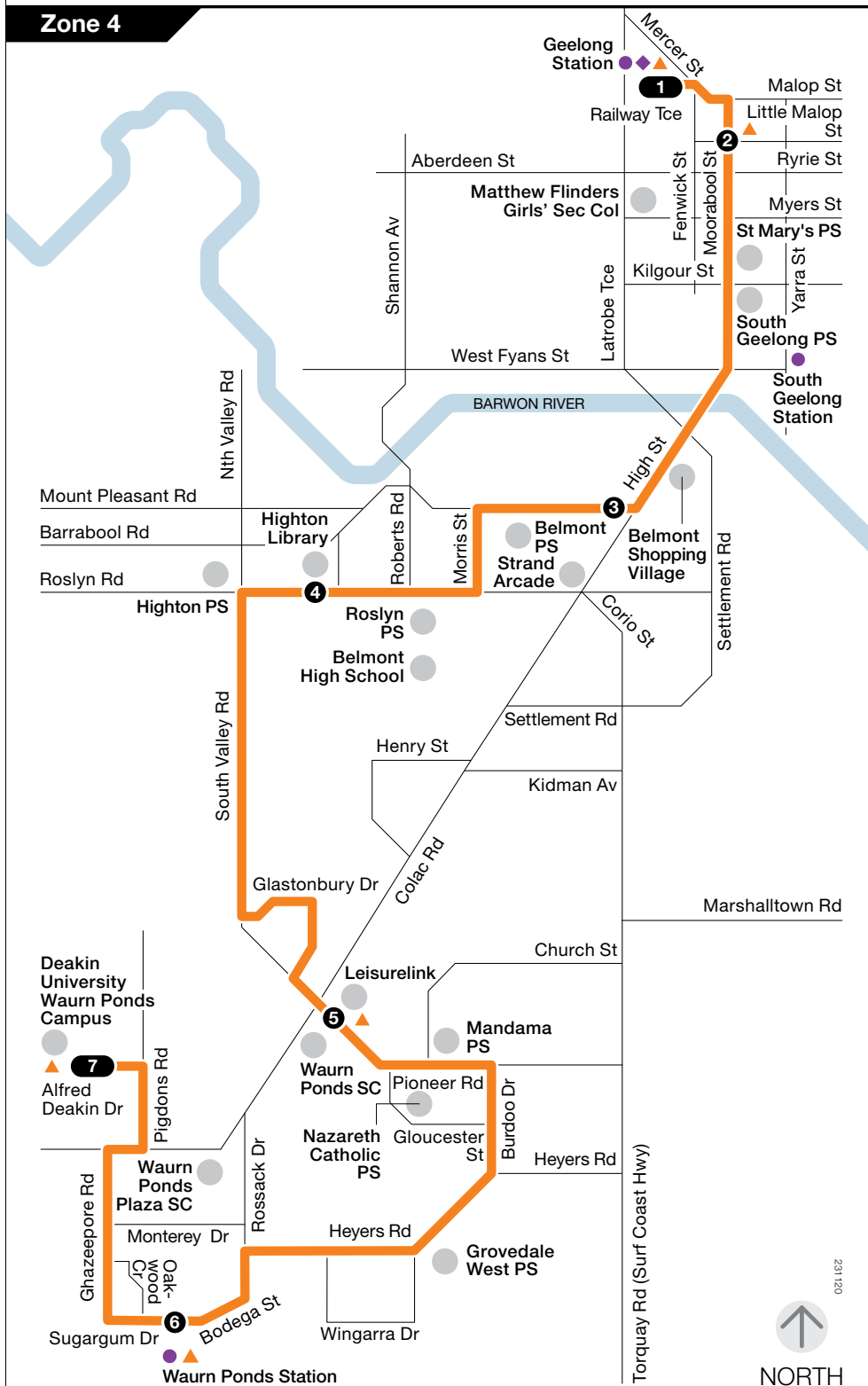


# Geelong Station – Deakin University

Route 42

via South Valley Rd > Waurm Ponds Station

Zone 4



Ticketing zone



Single zone  
 V/Line train station  
 V/Line coach stop  
 Connecting bus  
 Terminus  
 Major stop

For more information visit [ptv.vic.gov.au](http://ptv.vic.gov.au) or call 1800 800 007

MAP NOT TO SCALE

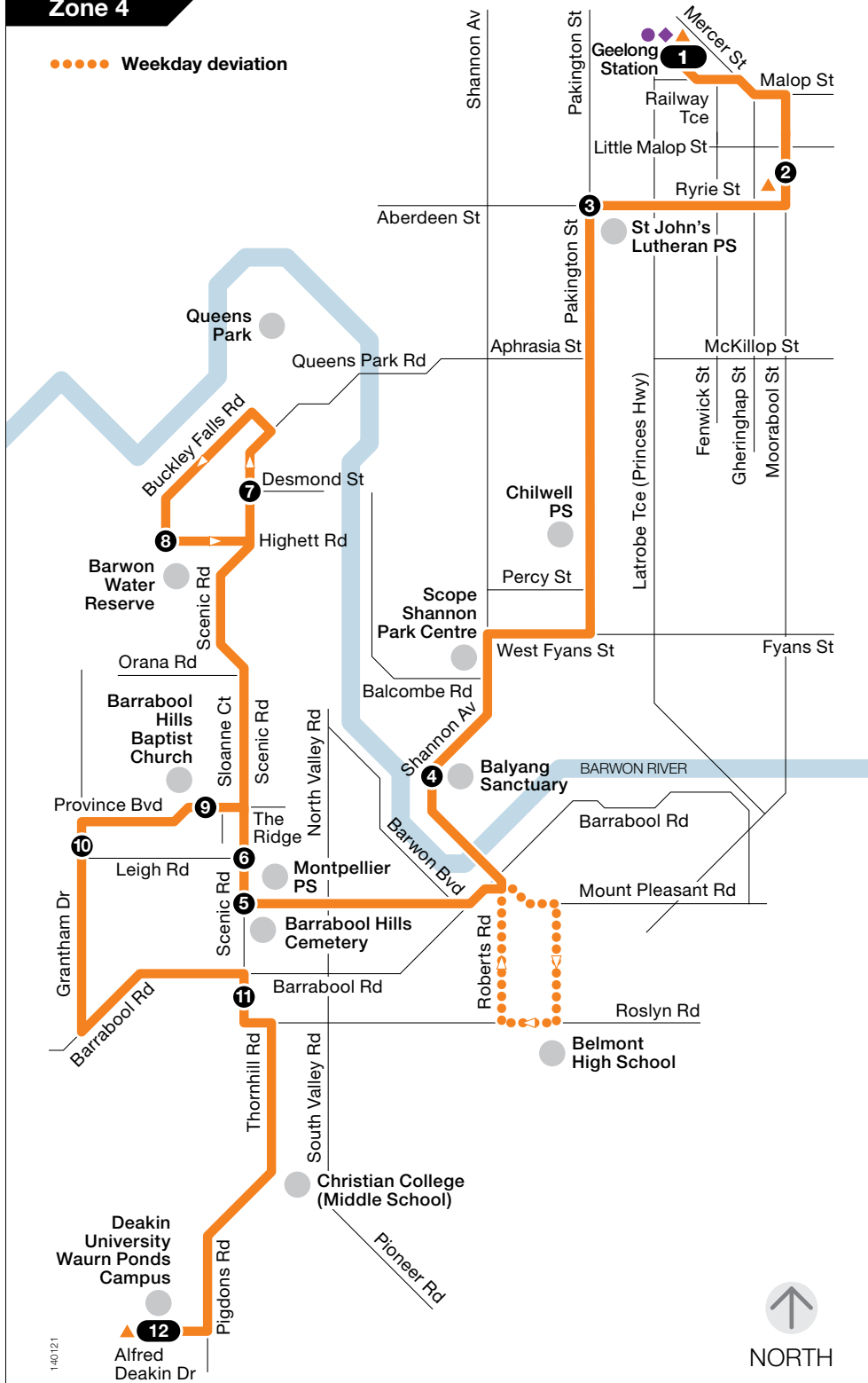
© Public Transport Victoria 2020

# Geelong Station – Deakin University

Route 43 via Highton

Zone 4

Weekday deviation



Ticketing zone



Single zone  
 V/Line train station  
 V/Line coach stop  
 Connecting bus  
 Terminus  
 Major stop



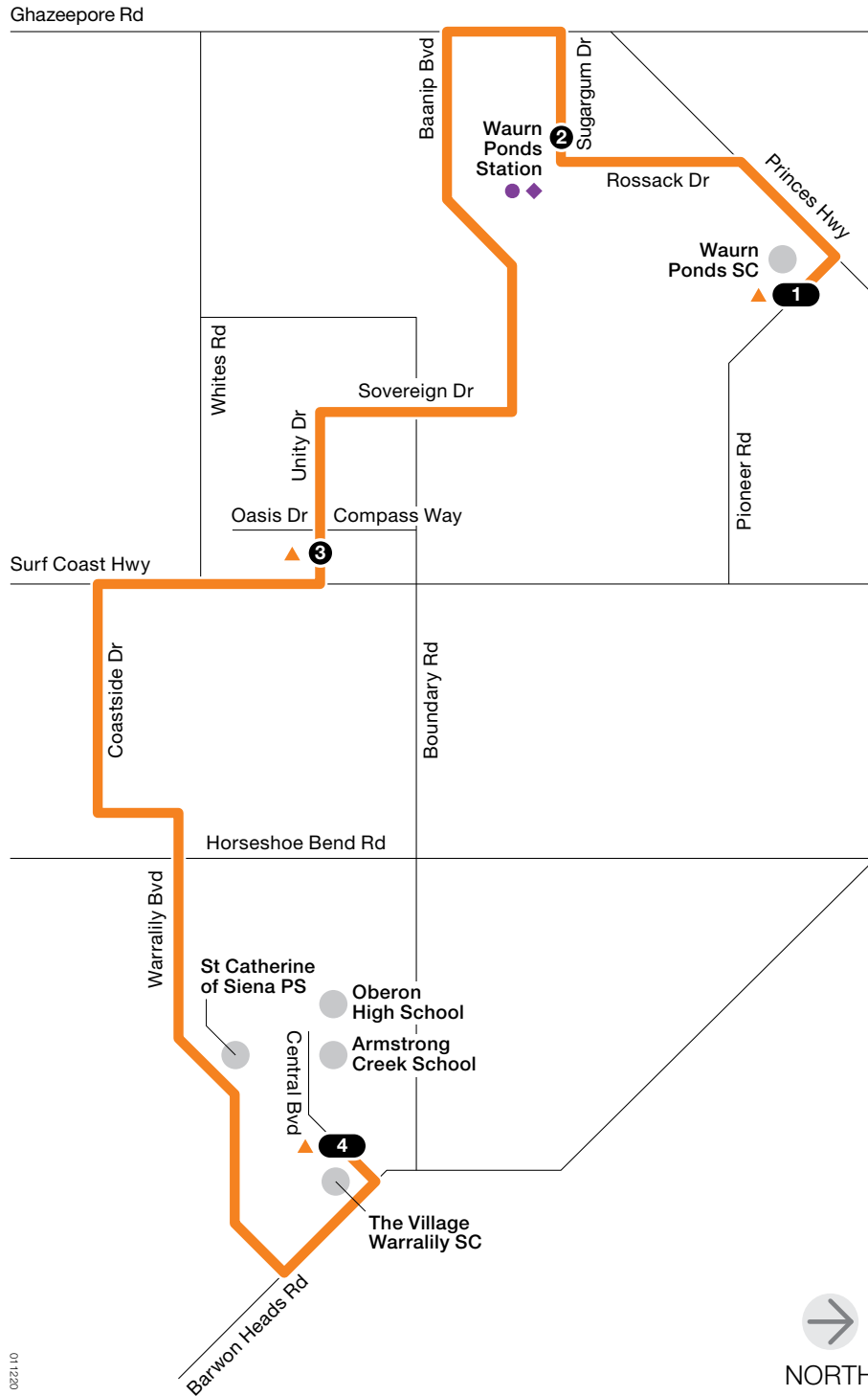
For more information visit [ptv.vic.gov.au](http://ptv.vic.gov.au) or call 1800 800 007

MAP NOT TO SCALE  
 © Public Transport Victoria 2020

# Waurm Ponds SC – Armstrong Creek

Route 45 via Waurm Ponds Station

Zone 4



011220

Ticketing zone



Single zone  
V/Line train station  
V/Line coach stop  
Connecting bus  
Terminus  
Major stop

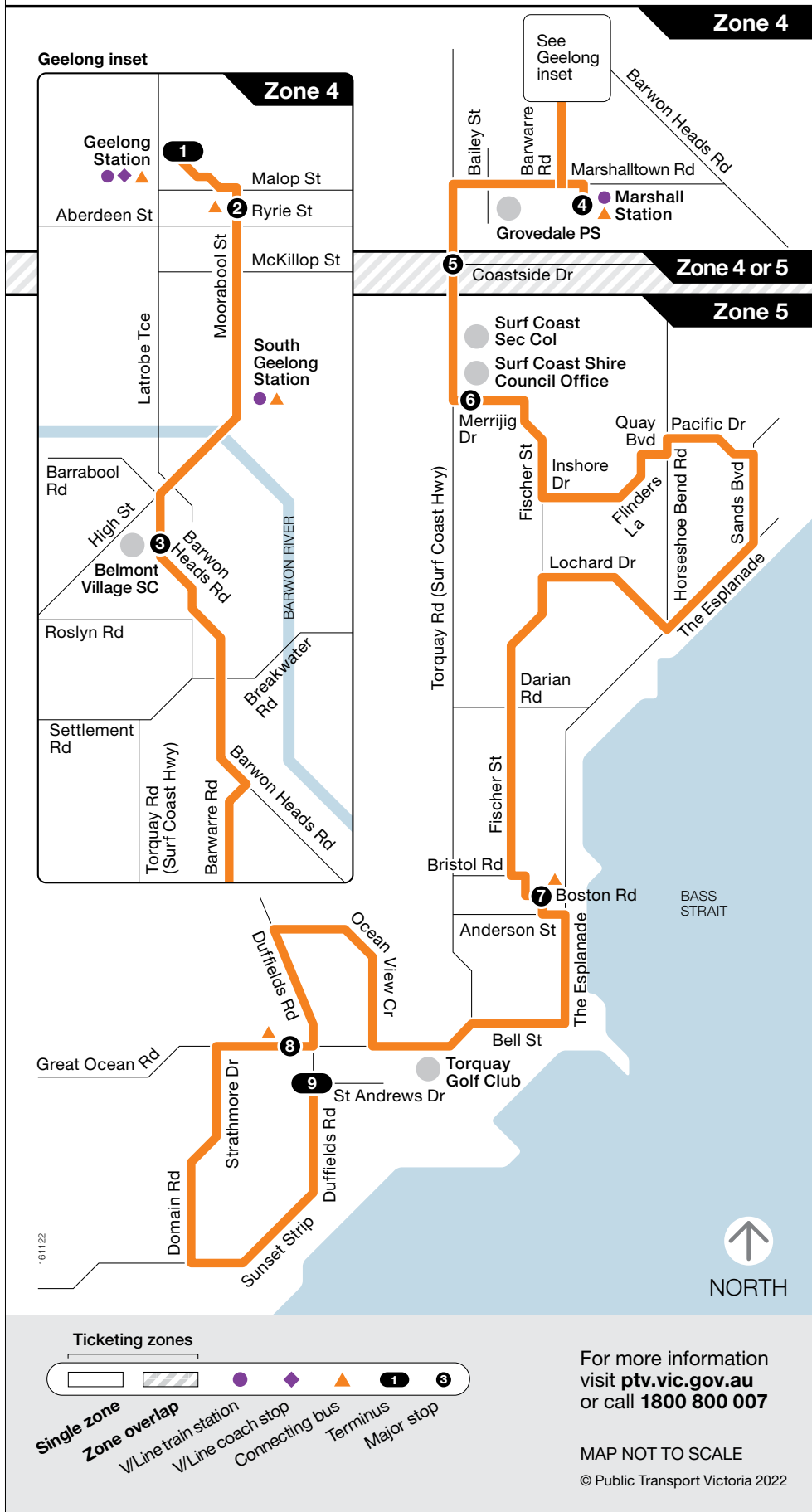
For more information  
visit [ptv.vic.gov.au](http://ptv.vic.gov.au)  
or call 1800 800 007

MAP NOT TO SCALE  
© Public Transport Victoria 2020

# Geelong Station – Jan Juc

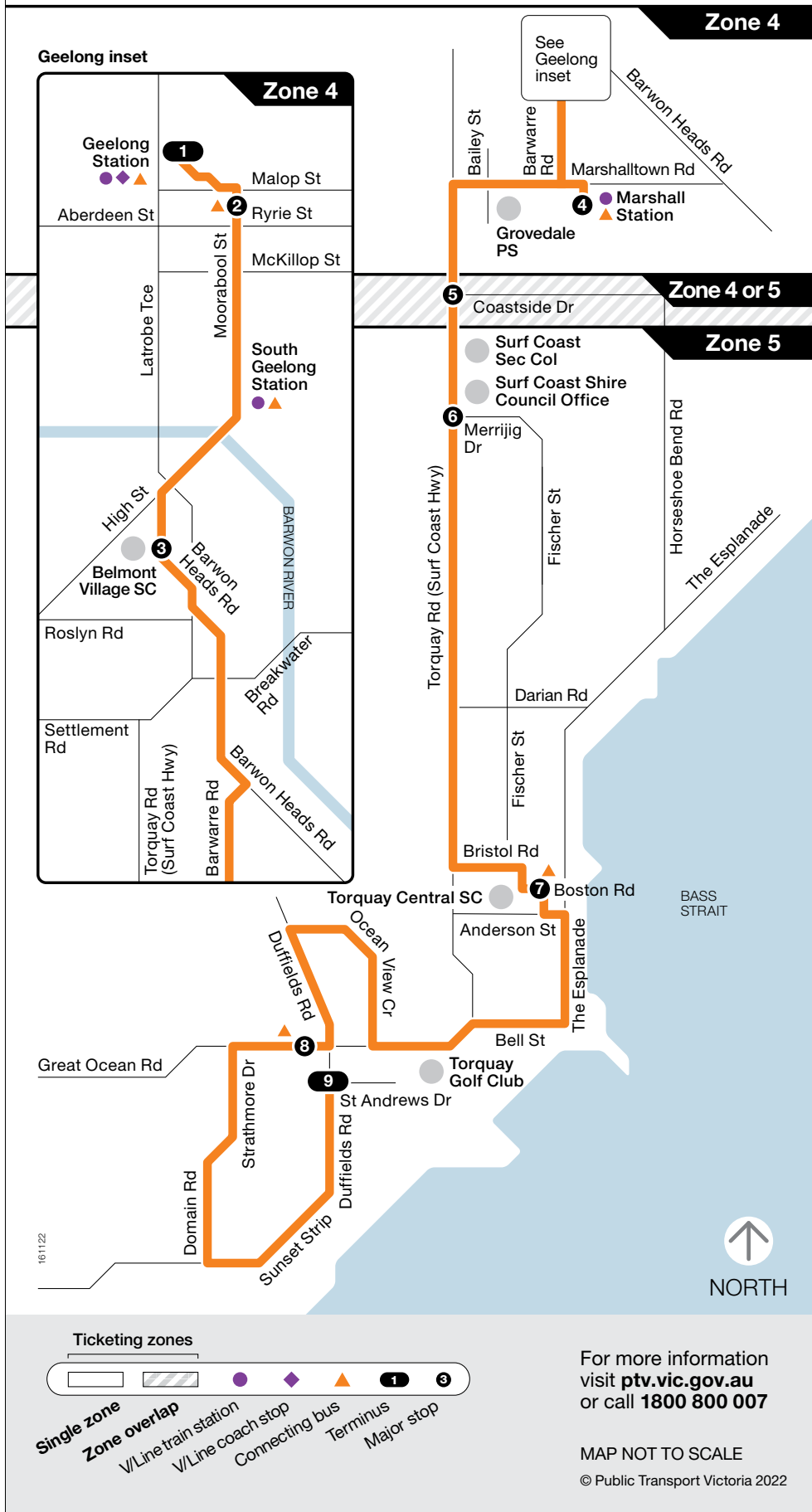
**Route 50**

via Marshall Station > Wombah Park > Torquay



# Geelong Station – Jan Juc

Route 51 via Marshall > Torquay



# Geelong Station – Ocean Grove

**Route 55**

via Marshall Station > Barwon Heads



**Ticketing zones**

●
◆
▲
1
3

Single zone  
 Zone overlap  
 V/Line train station  
 V/Line coach stop  
 Connecting bus  
 Terminus  
 Major stop

For more information visit [ptv.vic.gov.au](http://ptv.vic.gov.au) or call 1800 800 007

MAP NOT TO SCALE  
© Public Transport Victoria 2022

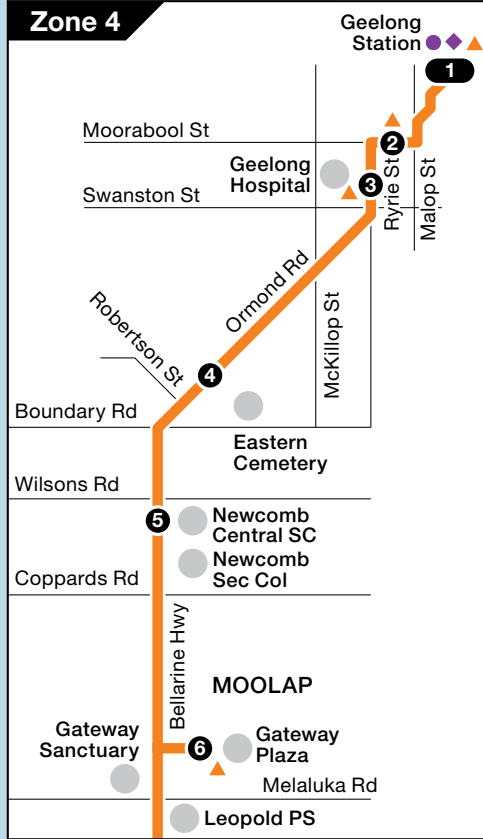
# Geelong Station – Queenscliff

Route 56

via Leopold > Ocean Grove

## Zone 4

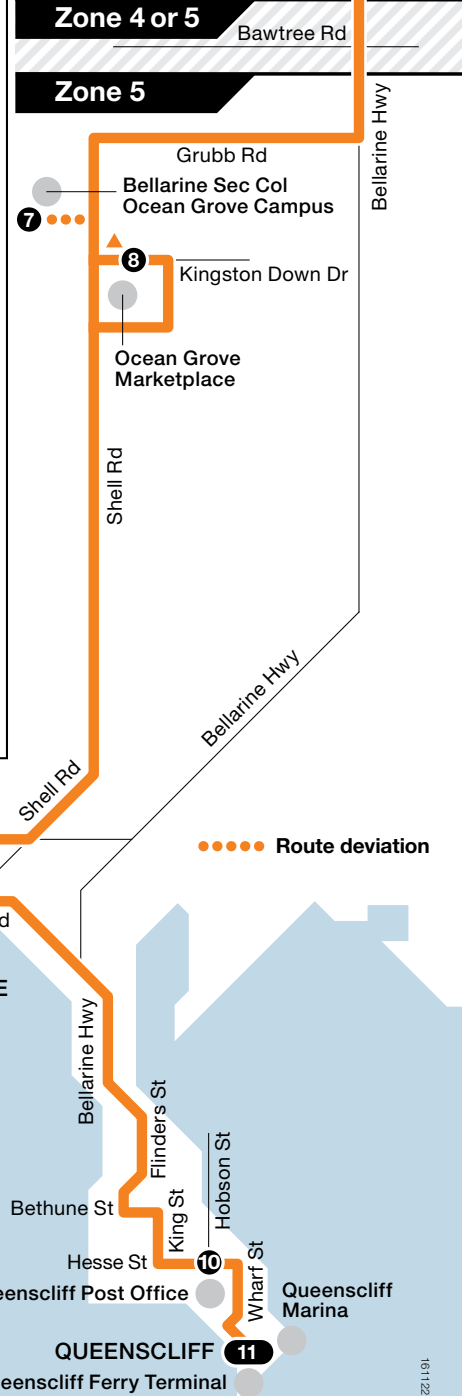
Geelong inset



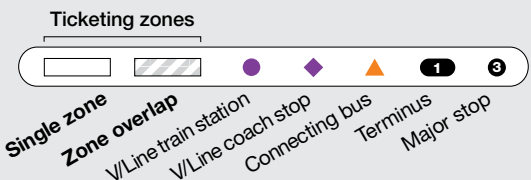
See Geelong inset

## Zone 4 or 5

## Zone 5



●●●●● Route deviation

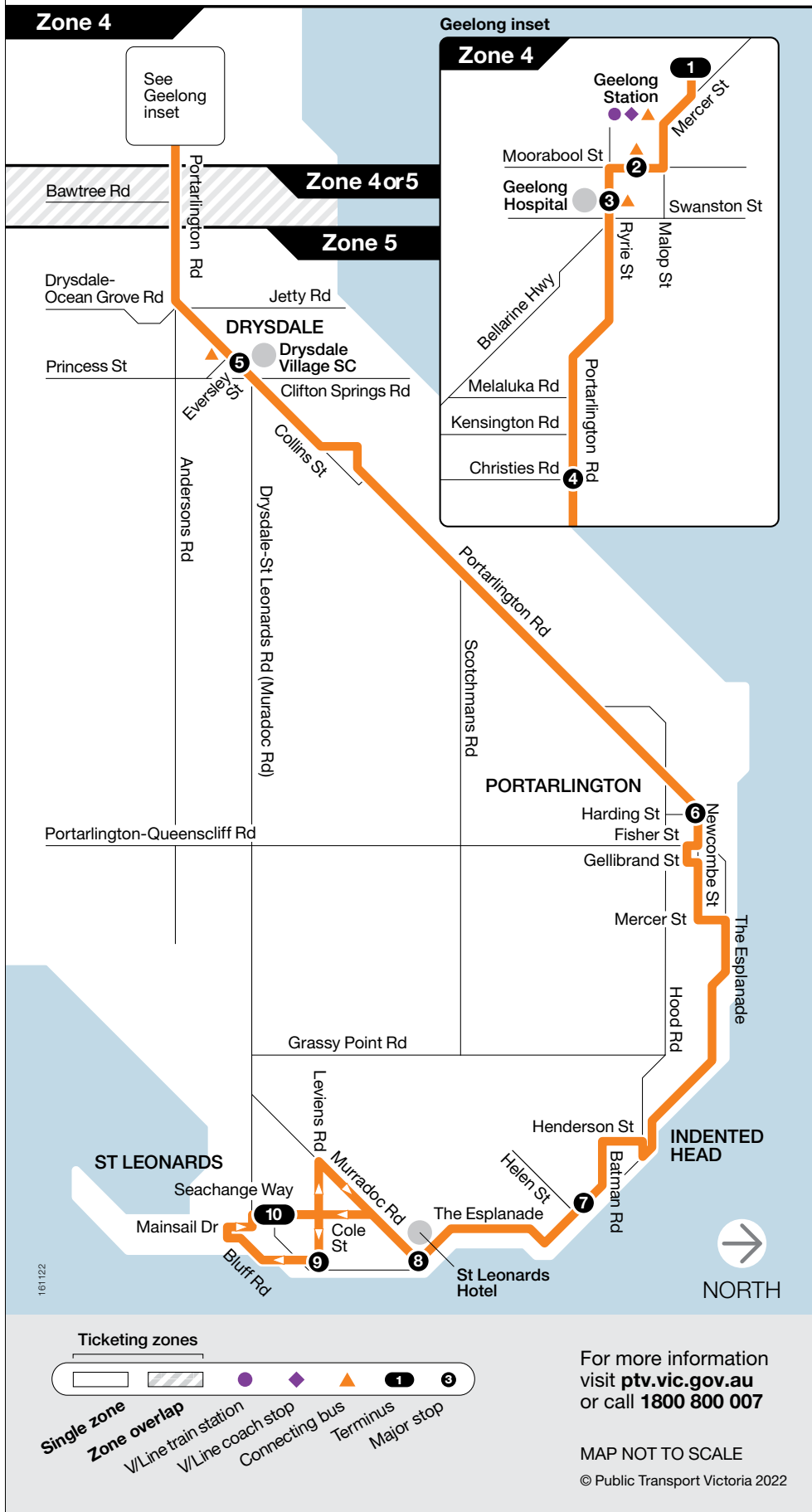


For more information visit [ptv.vic.gov.au](http://ptv.vic.gov.au) or call 1800 800 007

MAP NOT TO SCALE  
© Public Transport Victoria 2022

# Geelong Station – St Leonards

Route 60 via Leopold > Drysdale > Portarlington





# Geelong Station – Drysdale

Route 61 via Leopold > Clifton Springs

## Zone 4

### Geelong inset

#### Zone 4



**Ticketing zones**

●
◆
▲
1
3

Single zone  
 Zone overlap  
 V/L line train station  
 V/L line coach stop  
 Connecting bus  
 Terminus  
 Major stop

For more information visit [ptv.vic.gov.au](http://ptv.vic.gov.au) or call 1800 800 007

## Part 2E

# Kilmore Town Service

Zone 3 or 4

Kilmore East Station

11 Ogradys Rd  
**KILMORE EAST STATION**

**Changes to evening buses**

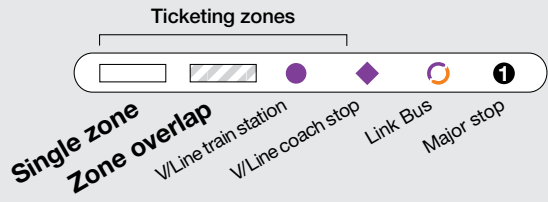
Regular bus services will be replaced by **Link Bus** after 5pm on weekdays. Link Bus will wait up to 20 minutes past its timetabled departure time at Kilmore East Station to ensure it connects with arriving V/Line trains.



Zone 3



240920



For more information visit [ptv.vic.gov.au](http://ptv.vic.gov.au) or call 1800 800 007

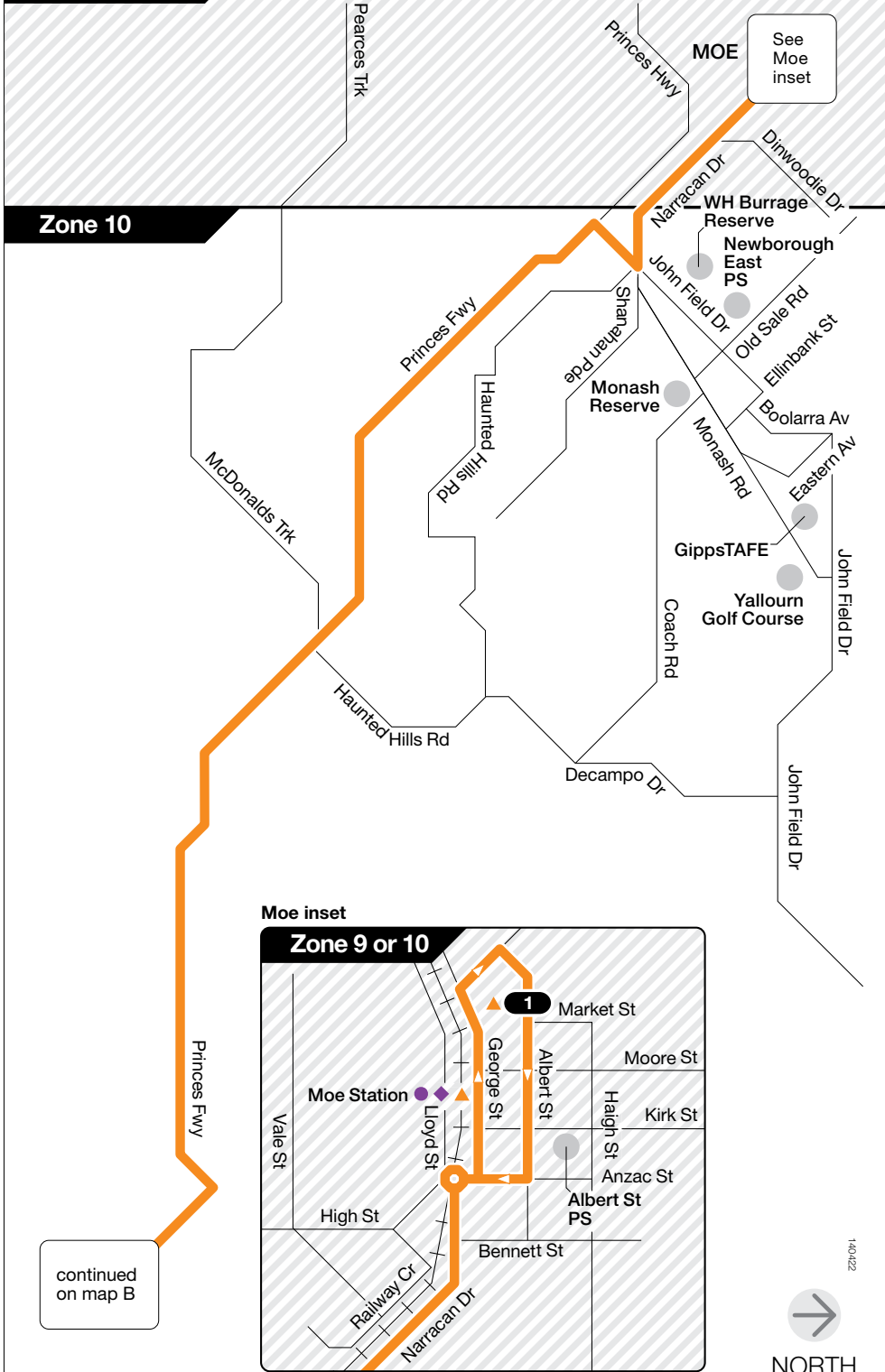
MAP NOT TO SCALE  
© Public Transport Victoria 2020

## Part 2F

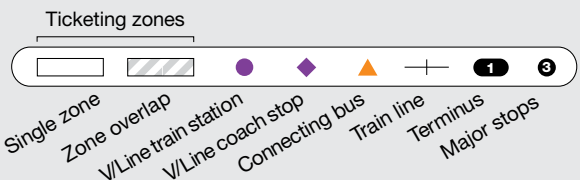
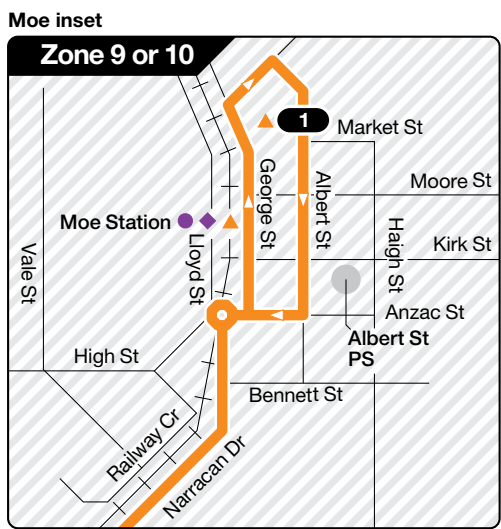
# Moe – Traralgon Map A

**Route 1** via Morwell > Latrobe Regional Hospital

**Zone 9 or 10**



continued on map B

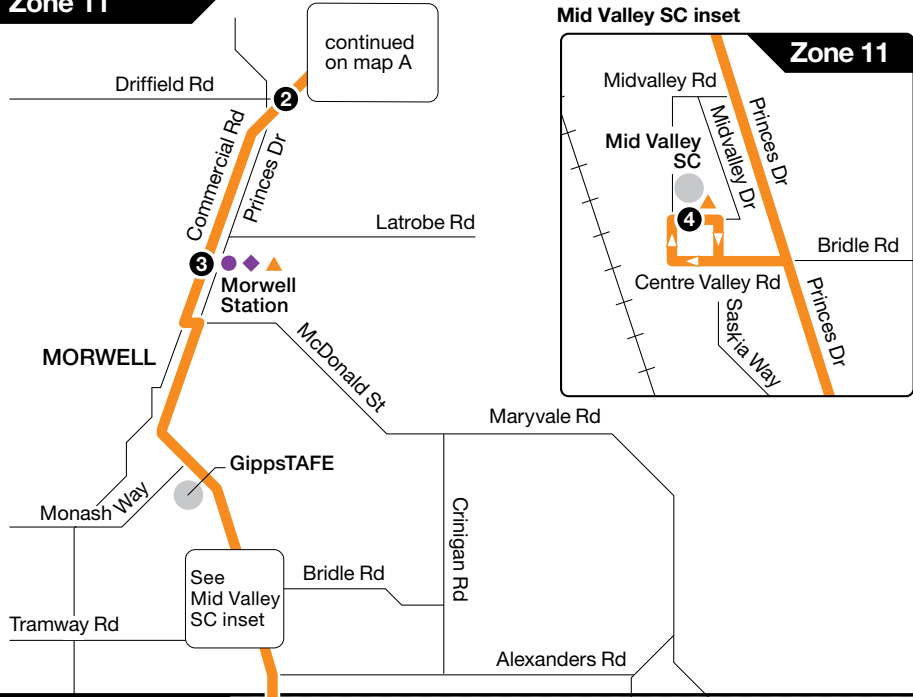


For more information visit [ptv.vic.gov.au](http://ptv.vic.gov.au) or call **1800 800 007**

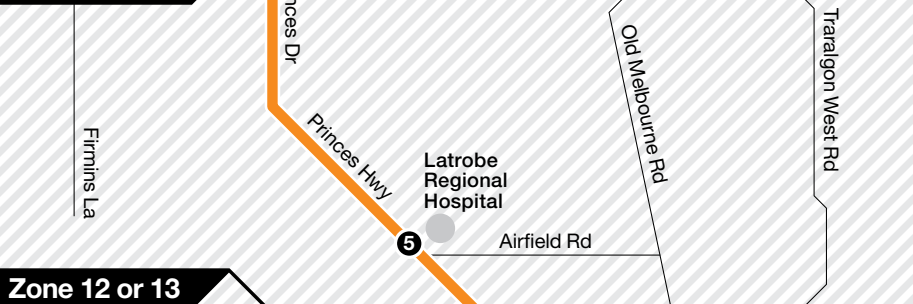
# Moe – Traralgon Map B

**Route 1** via Morwell > Latrobe Regional Hospital

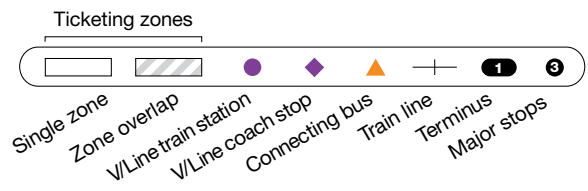
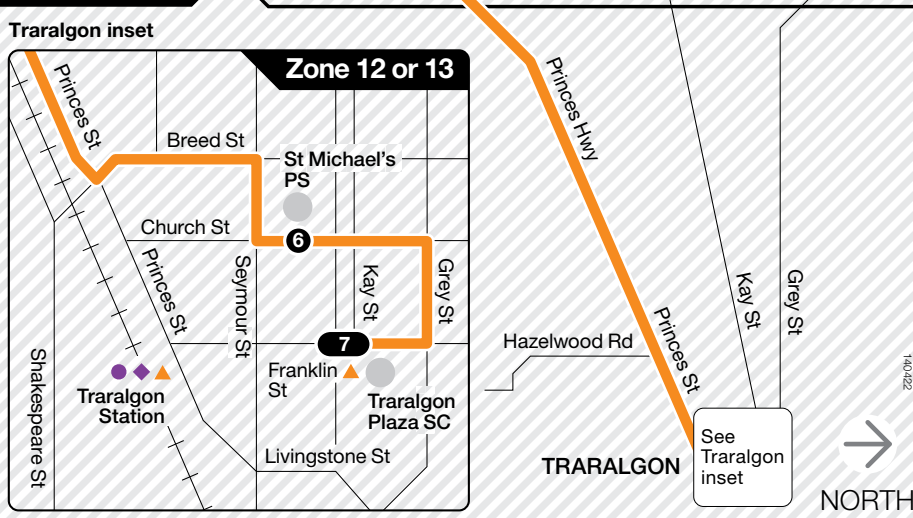
## Zone 11



## Zone 11 or 12



## Zone 12 or 13



For more information visit [ptv.vic.gov.au](http://ptv.vic.gov.au) or call **1800 800 007**

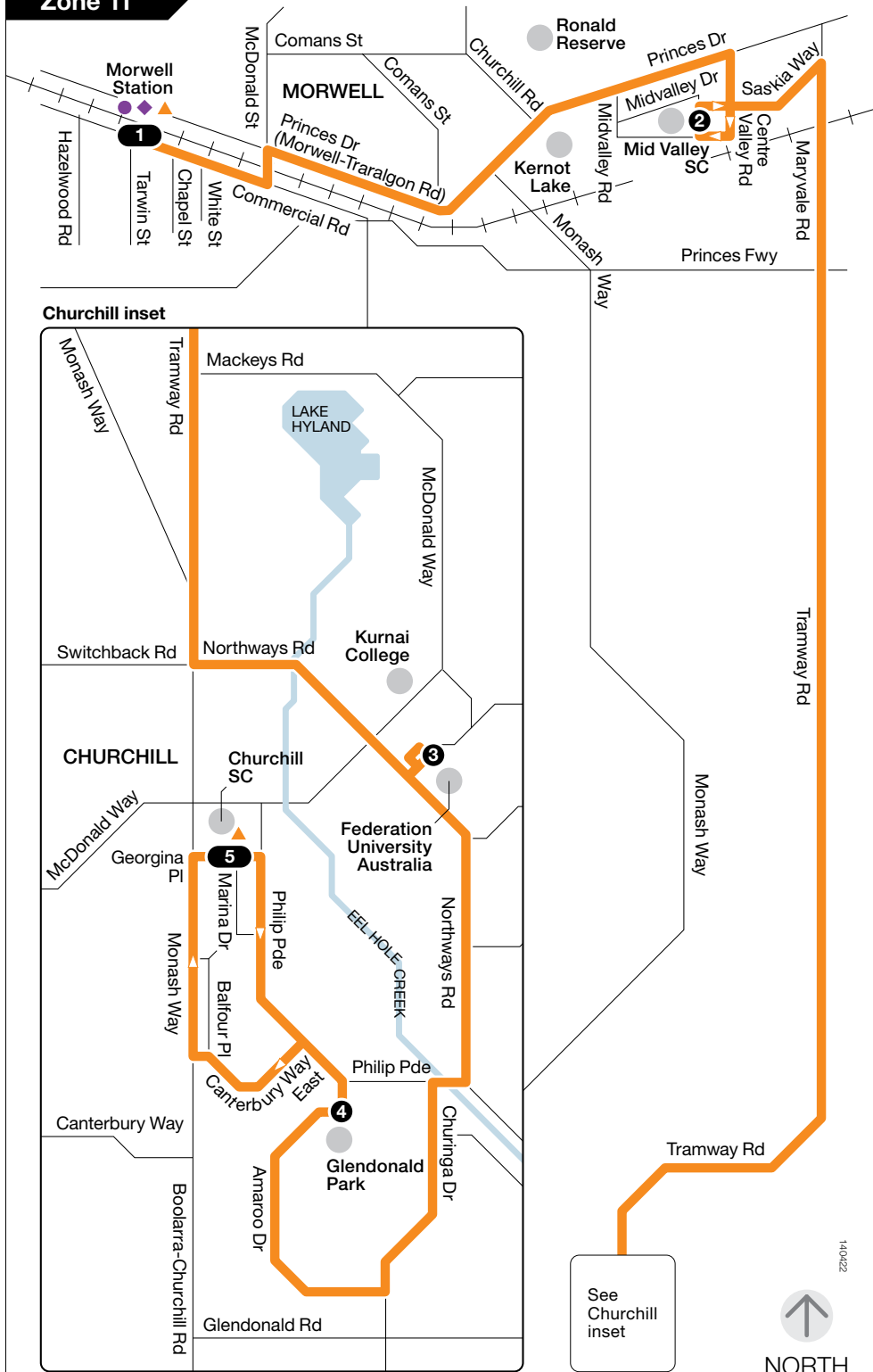
MAP NOT TO SCALE  
© Public Transport Victoria 2022

# Morwell – Churchill

Route 2

via Federation University Australia

Zone 11



Ticketing zone



For more information visit [ptv.vic.gov.au](http://ptv.vic.gov.au) or call **1800 800 007**

MAP NOT TO SCALE  
© Public Transport Victoria 2022

14/04/22

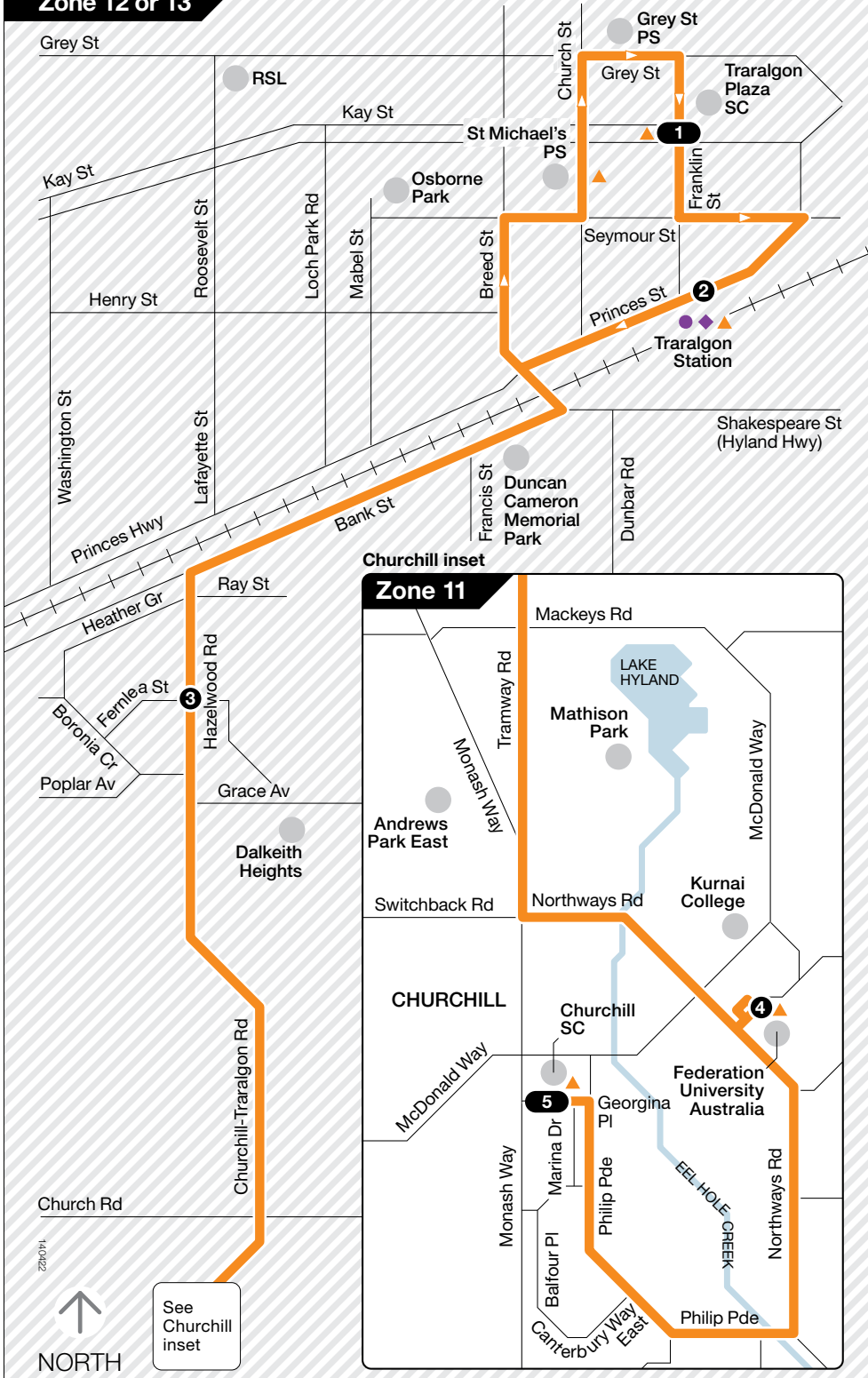


# Traralgon – Churchill

Route 3

via Federation University Australia

Zone 12 or 13



See Churchill inset



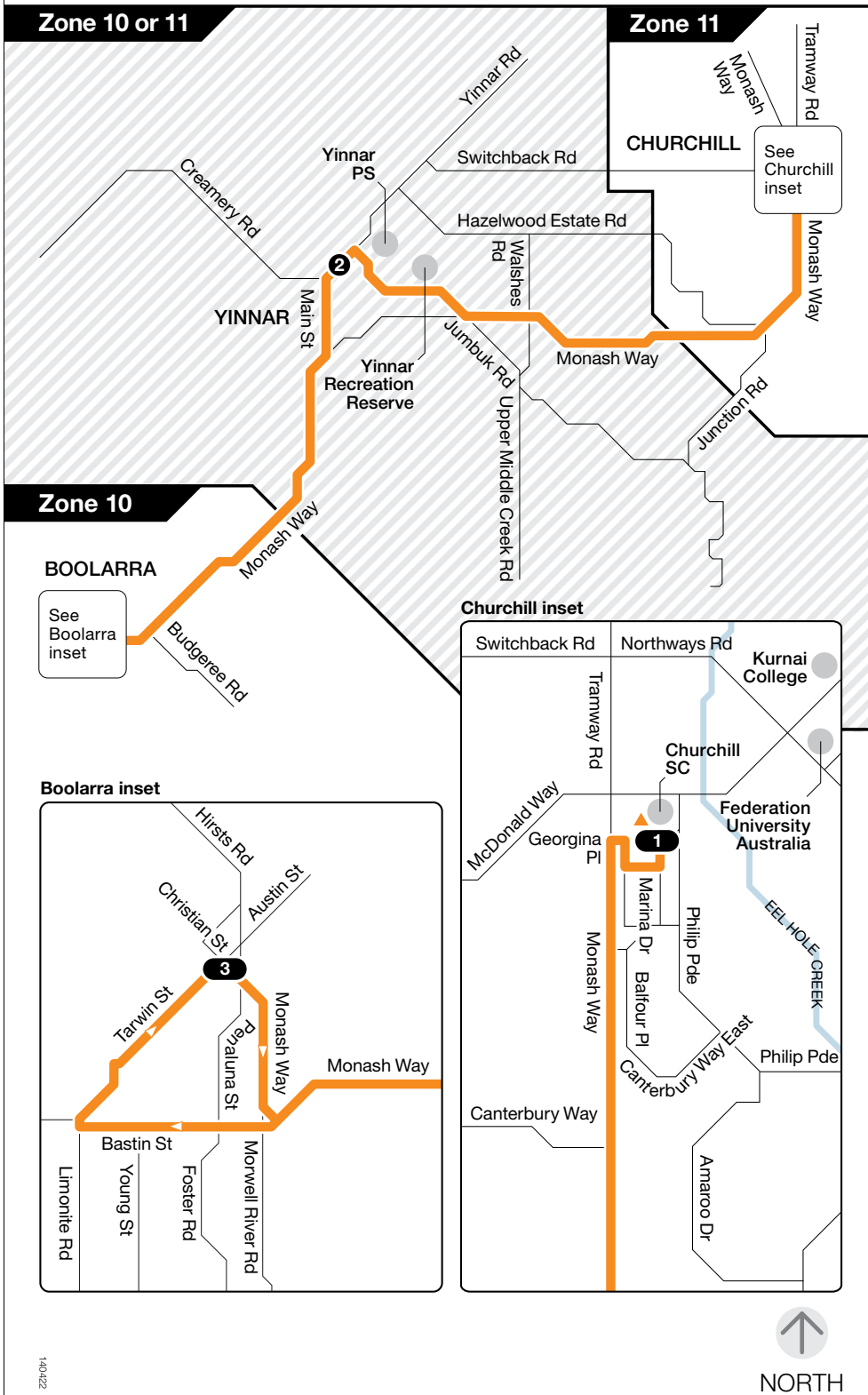
For more information visit [ptv.vic.gov.au](http://ptv.vic.gov.au) or call 1800 800 007

MAP NOT TO SCALE  
© Public Transport Victoria 2022



# Churchill – Boolarra

Route 4 via Yinnar



140422

**Ticketing zones**

- Single zone
- Zone overlap
- V/Line train station
- V/Line coach stop
- Connecting bus
- Train line
- Terminus
- Major stops

For more information visit [ptv.vic.gov.au](http://ptv.vic.gov.au) or call **1800 800 007**

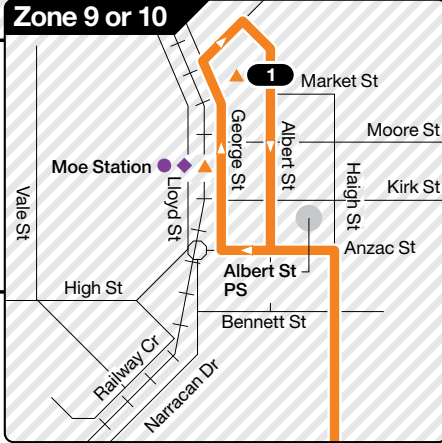
MAP NOT TO SCALE  
© Public Transport Victoria 2022

# Moe – Traralgon

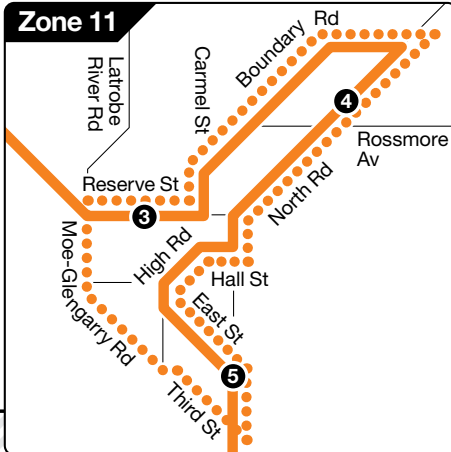
Route 5 via Yallourn North > Tyers

●●●●● Route deviation

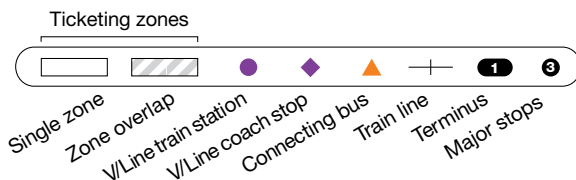
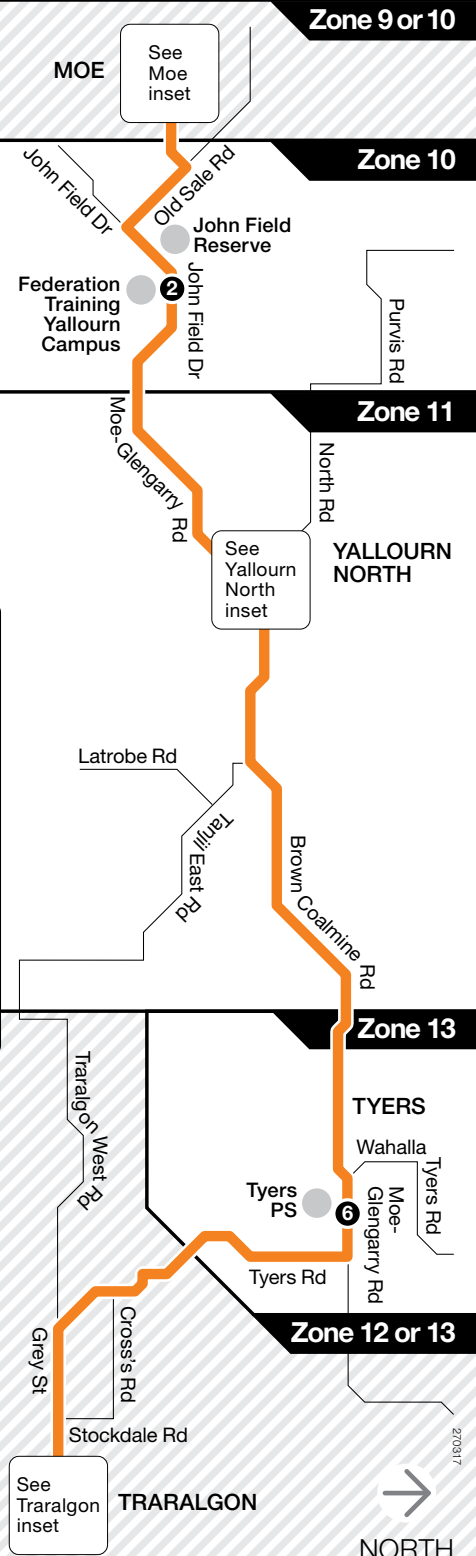
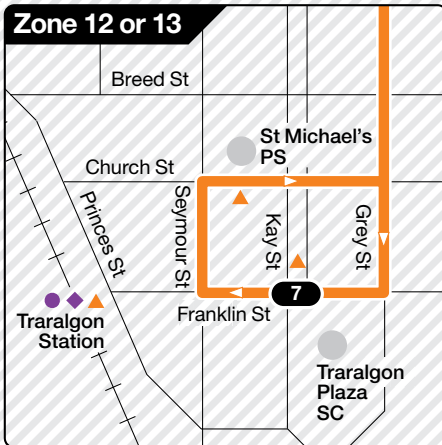
Moe inset



Yallourn North inset



Traralgon inset



For more information visit [ptv.vic.gov.au](http://ptv.vic.gov.au) or call 1800 800 007

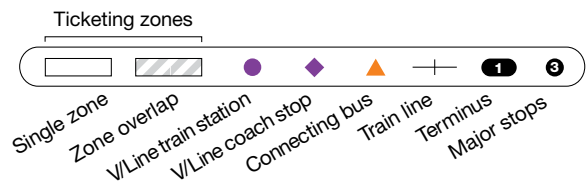
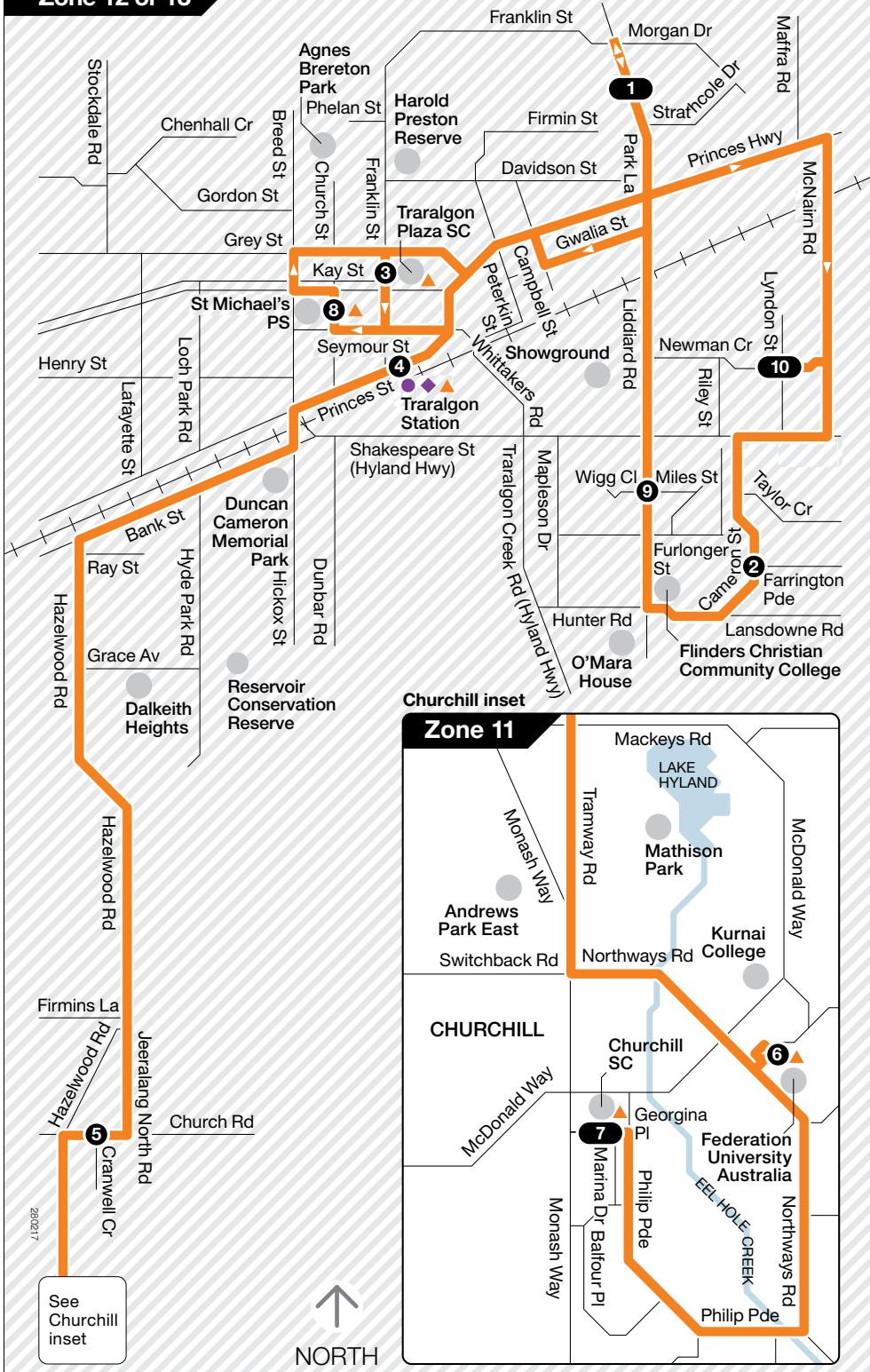
MAP NOT TO SCALE  
© Public Transport Victoria 2017

# Traralgon – Churchill (special)

Route 7

via Federation University Australia

Zone 12 or 13



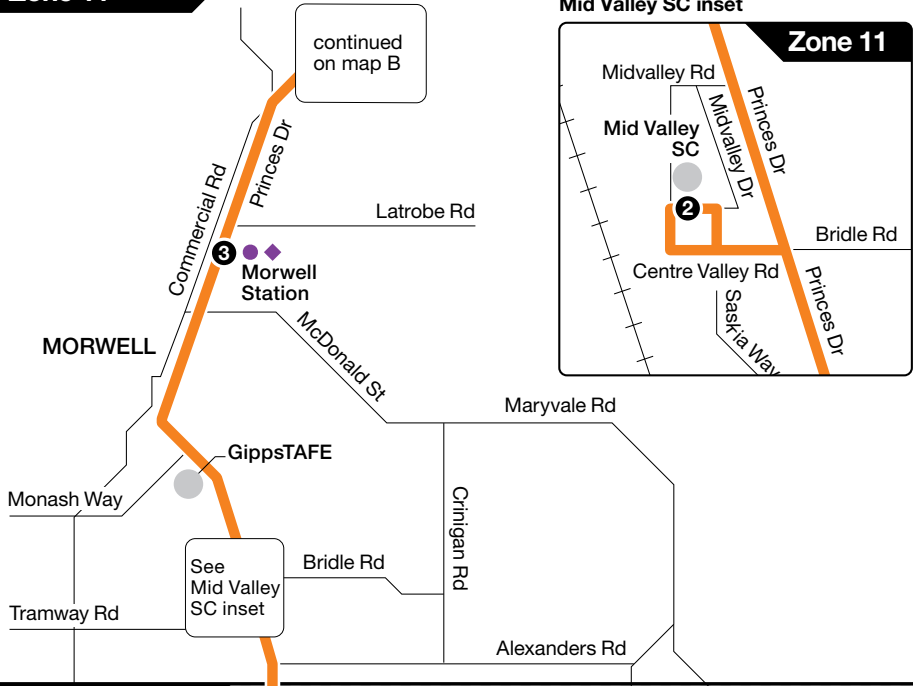
For more information visit [ptv.vic.gov.au](http://ptv.vic.gov.au) or call 1800 800 007

MAP NOT TO SCALE  
© Public Transport Victoria 2017

# Traralgon – Moe Map A

Route 8 via Morwell

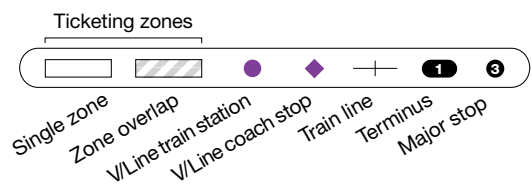
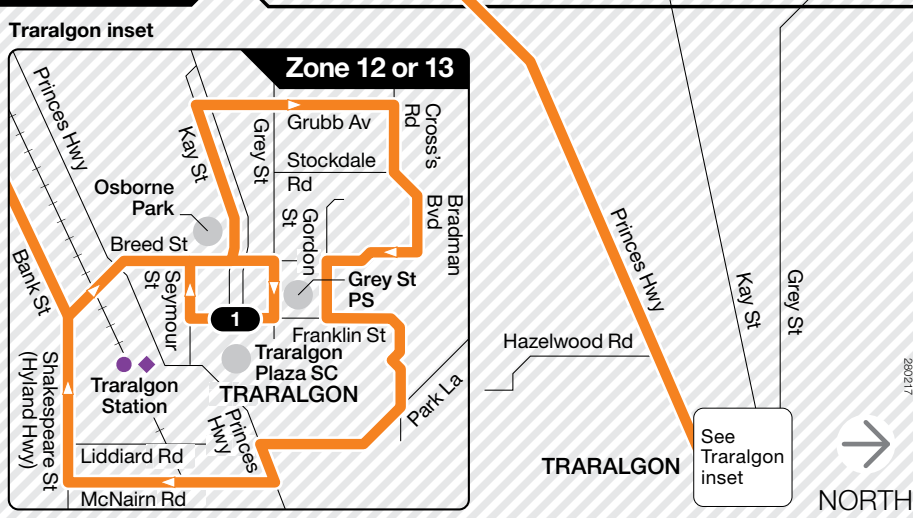
## Zone 11



## Zone 11 or 12



## Zone 12 or 13

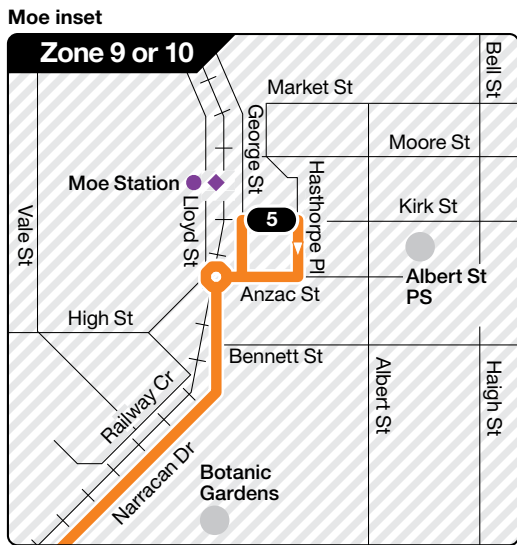
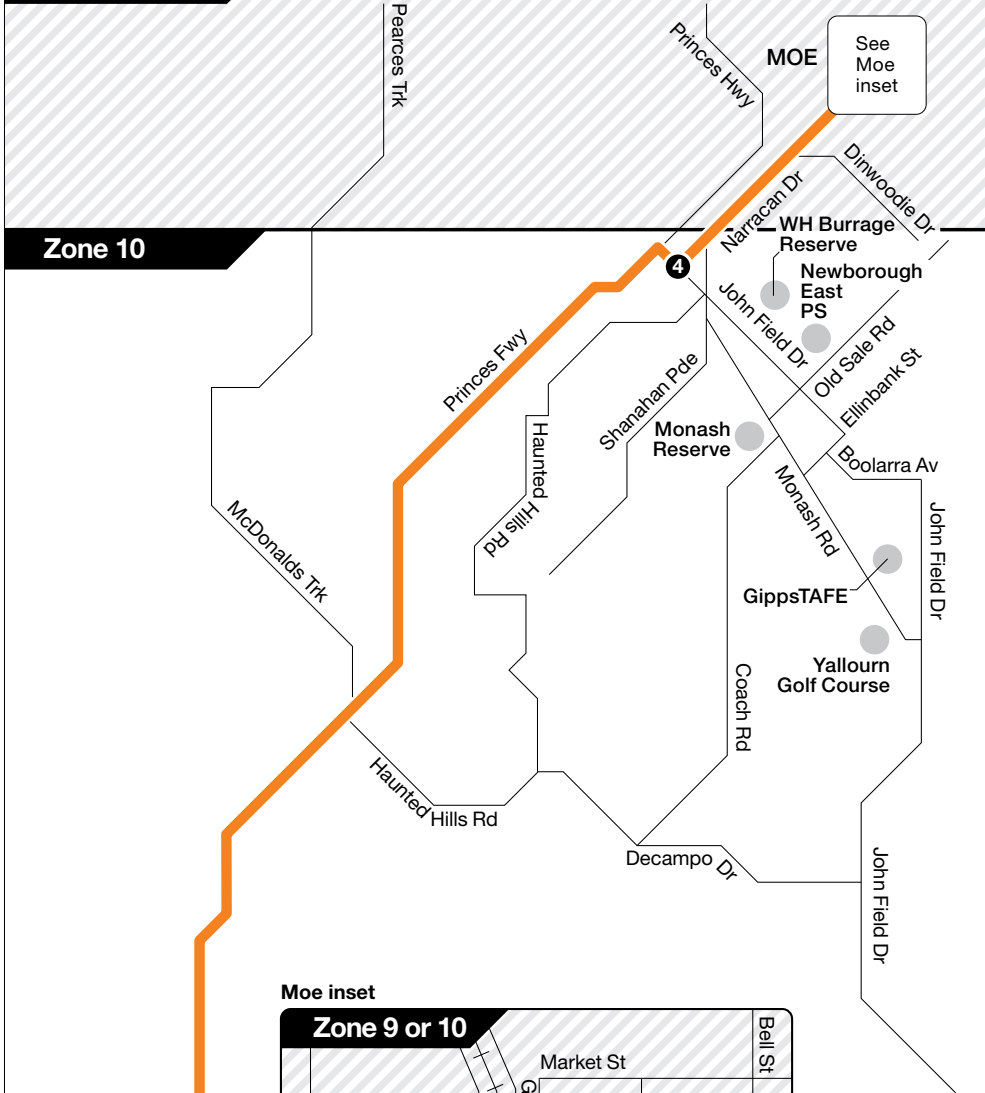


For more information visit [ptv.vic.gov.au](http://ptv.vic.gov.au) or call 1800 800 007

# Traralgon – Moe Map B

Route 8 via Morwell

Zone 9 or 10



continued on map A

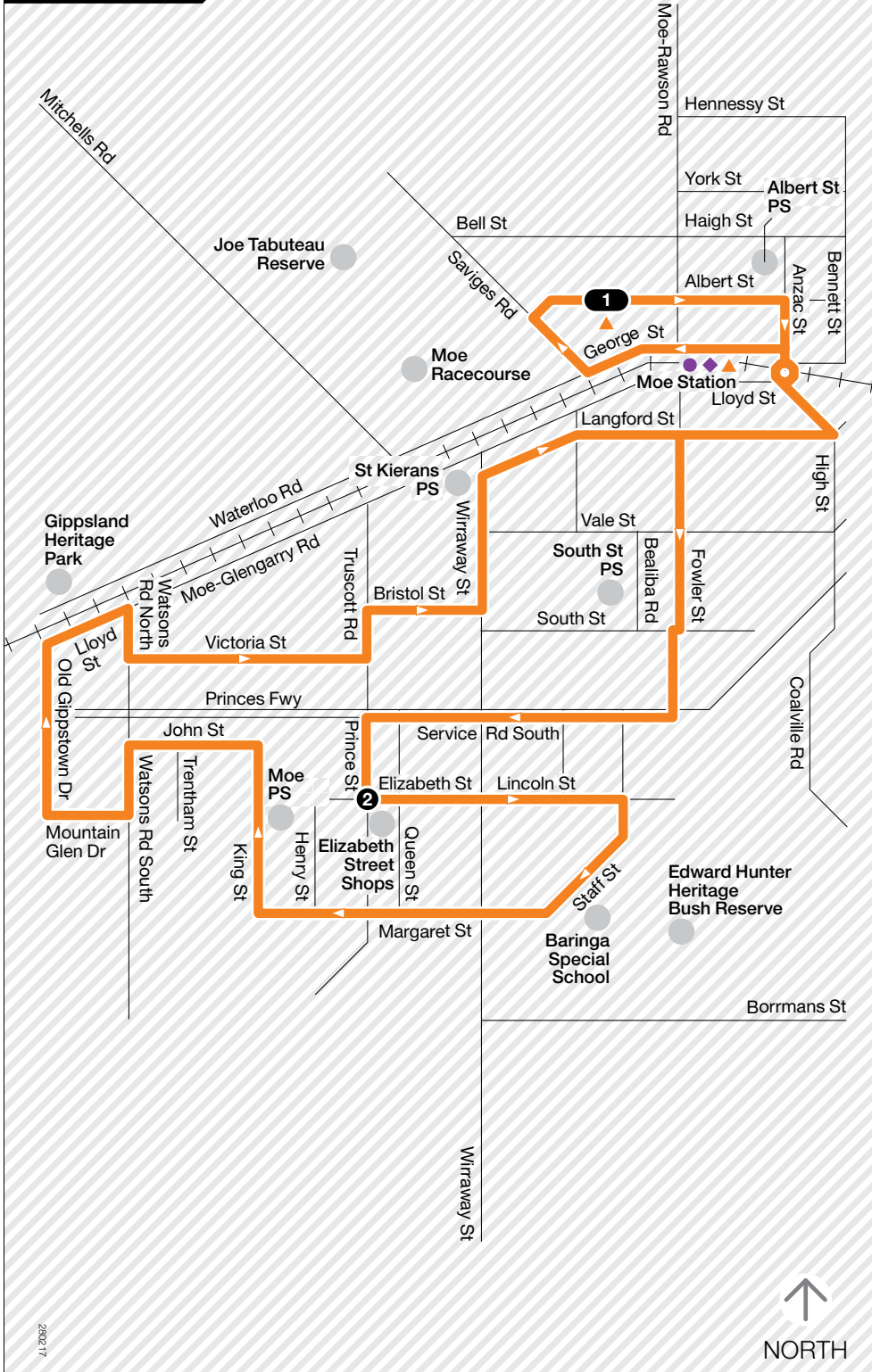


For more information visit [ptv.vic.gov.au](http://ptv.vic.gov.au) or call 1800 800 007

# Moe – Moe West

## Route 11

### Zone 9 or 10



**Ticketing zone**

Zone overlap  
 V/Line train station  
 V/Line coach stop  
 Connecting bus  
 Train line  
 Terminus  
 Major stops

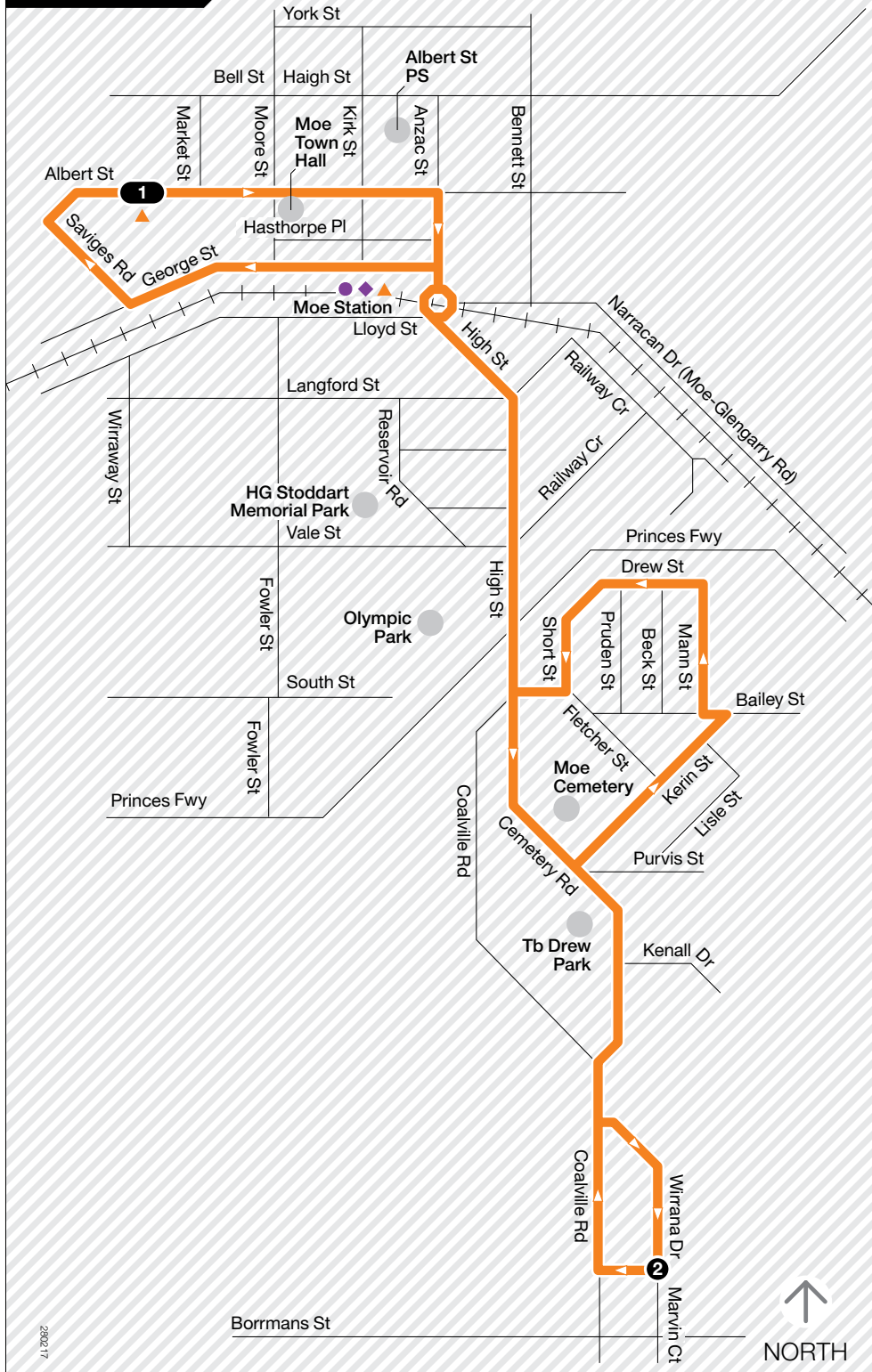
For more information visit [ptv.vic.gov.au](http://ptv.vic.gov.au) or call **1800 800 007**

MAP NOT TO SCALE  
© Public Transport Victoria 2017

# Moe – Moe South

## Route 12

### Zone 9 or 10



2802/17



**Ticketing zone**

Zone overlap  
 V/Line train station  
 V/Line coach stop  
 Connecting bus  
 Train line  
 Terminus  
 Major stops

For more information visit [ptv.vic.gov.au](http://ptv.vic.gov.au) or call **1800 800 007**

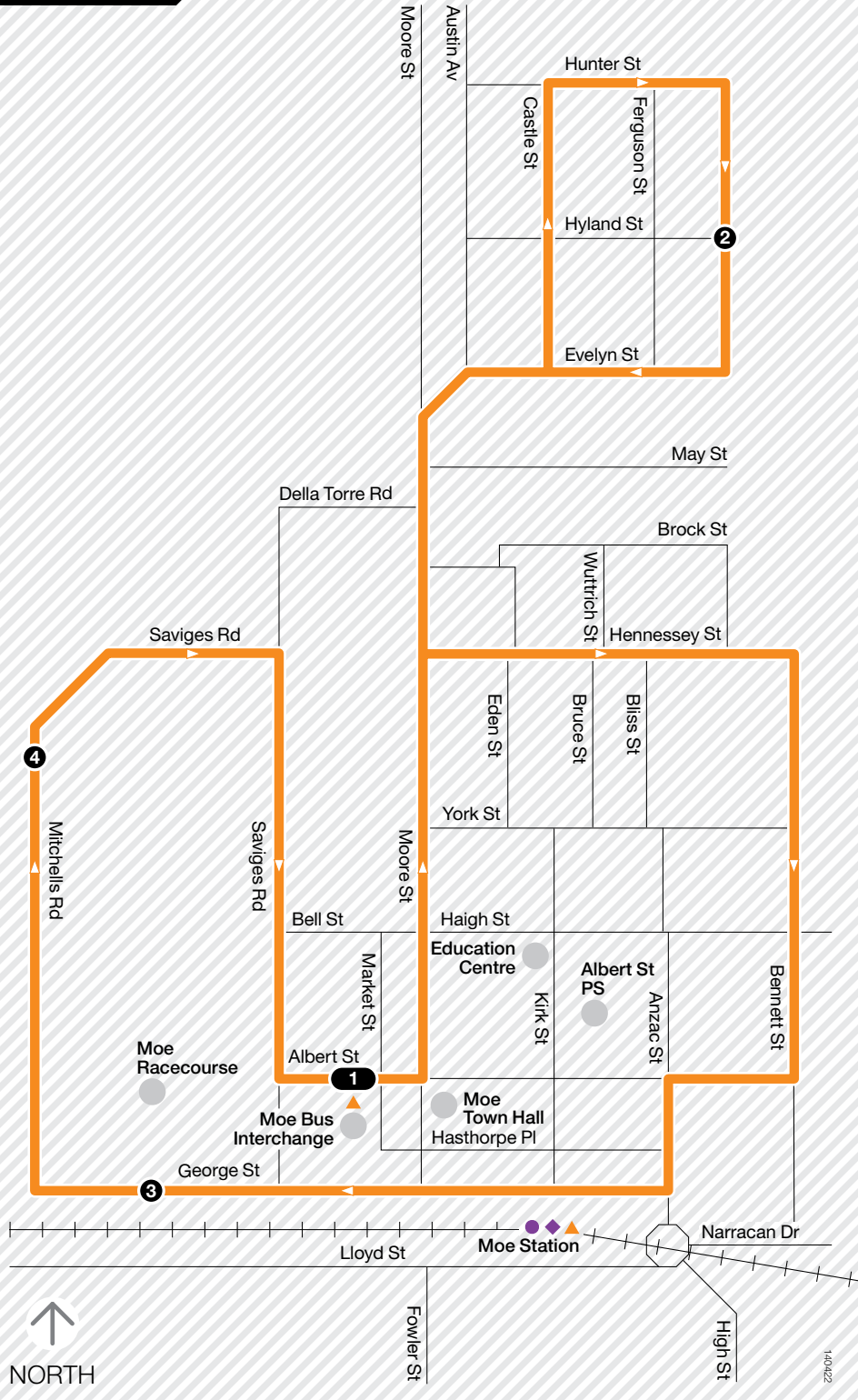
MAP NOT TO SCALE  
© Public Transport Victoria 2017

# Moe – Moe North

Route 13

via Moore St > George St

Zone 9 or 10



Zone overlap  
V/Line train station  
V/Line coach stop  
Connecting bus  
Train line  
Terminus  
Major stops

For more information  
visit [ptv.vic.gov.au](http://ptv.vic.gov.au)  
or call **1800 800 007**

MAP NOT TO SCALE  
© Public Transport Victoria 2022

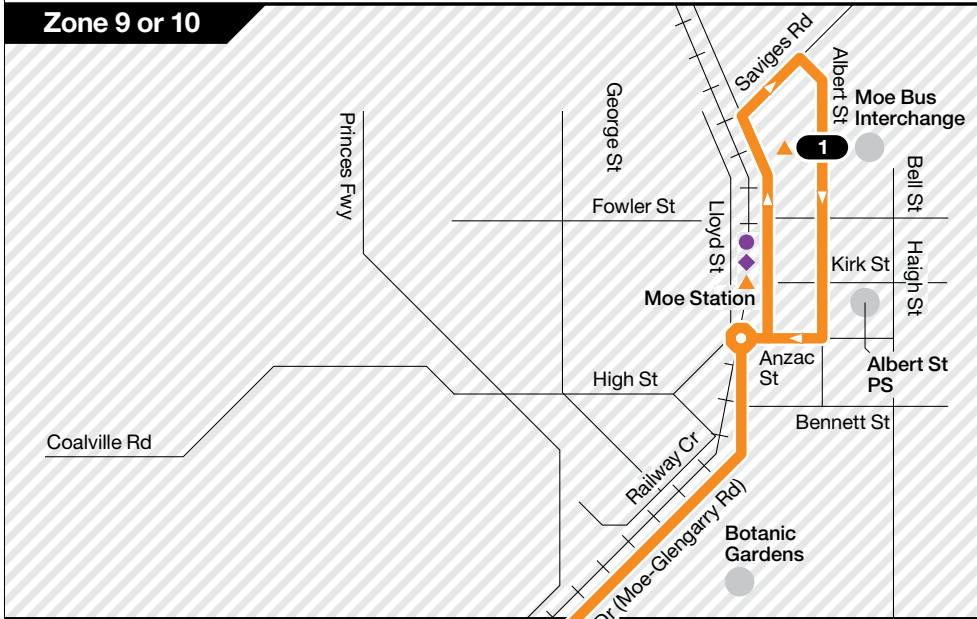


# Moe – Newborough

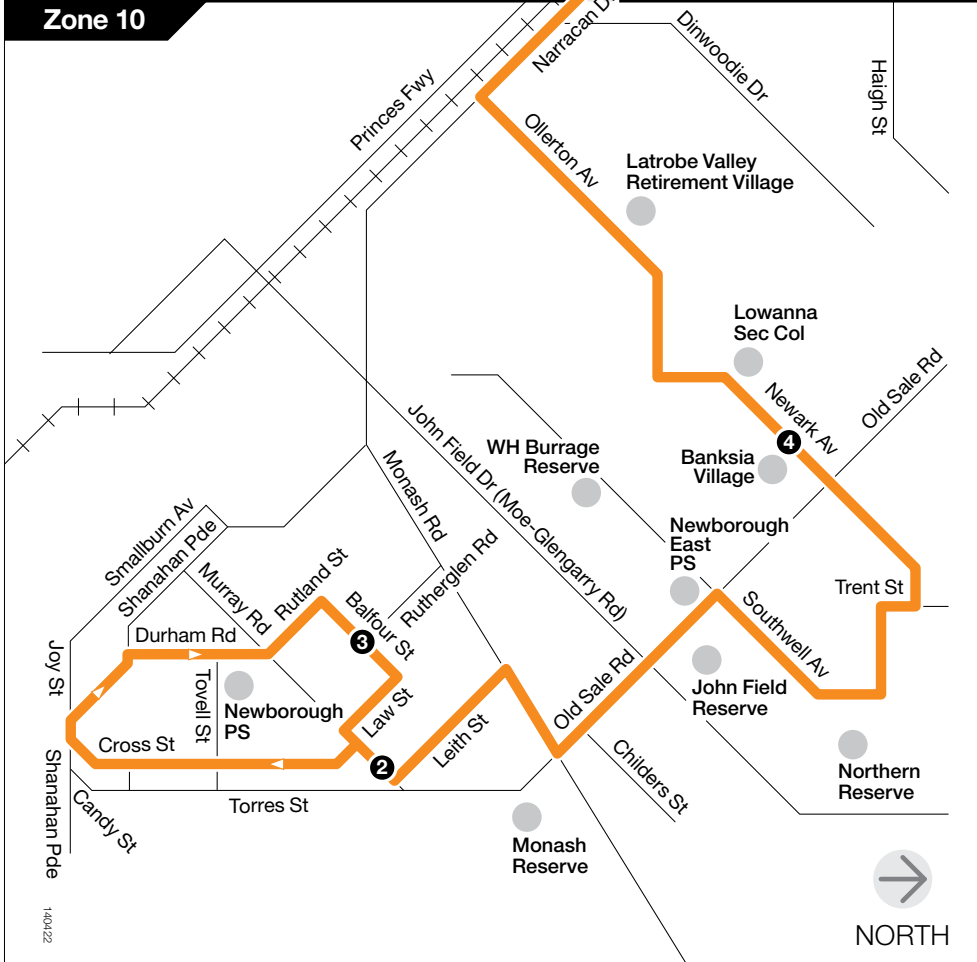
**Route 14**

via Ollerton Av > Old Sale Rd

**Zone 9 or 10**



**Zone 10**



**Ticketing zones**

- Single zone
- Zone overlap
- V/L line train station
- V/L line coach stop
- Connecting bus
- Train line
- Terminus
- Major stops
- Major stops
- Major stops
- Major stops

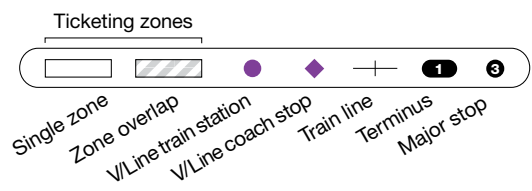
For more information visit [ptv.vic.gov.au](http://ptv.vic.gov.au) or call **1800 800 007**

MAP NOT TO SCALE  
© Public Transport Victoria 2022

# Moe – Newborough

Route 15 via Dinwoodie Dr

Zone 12 or 13



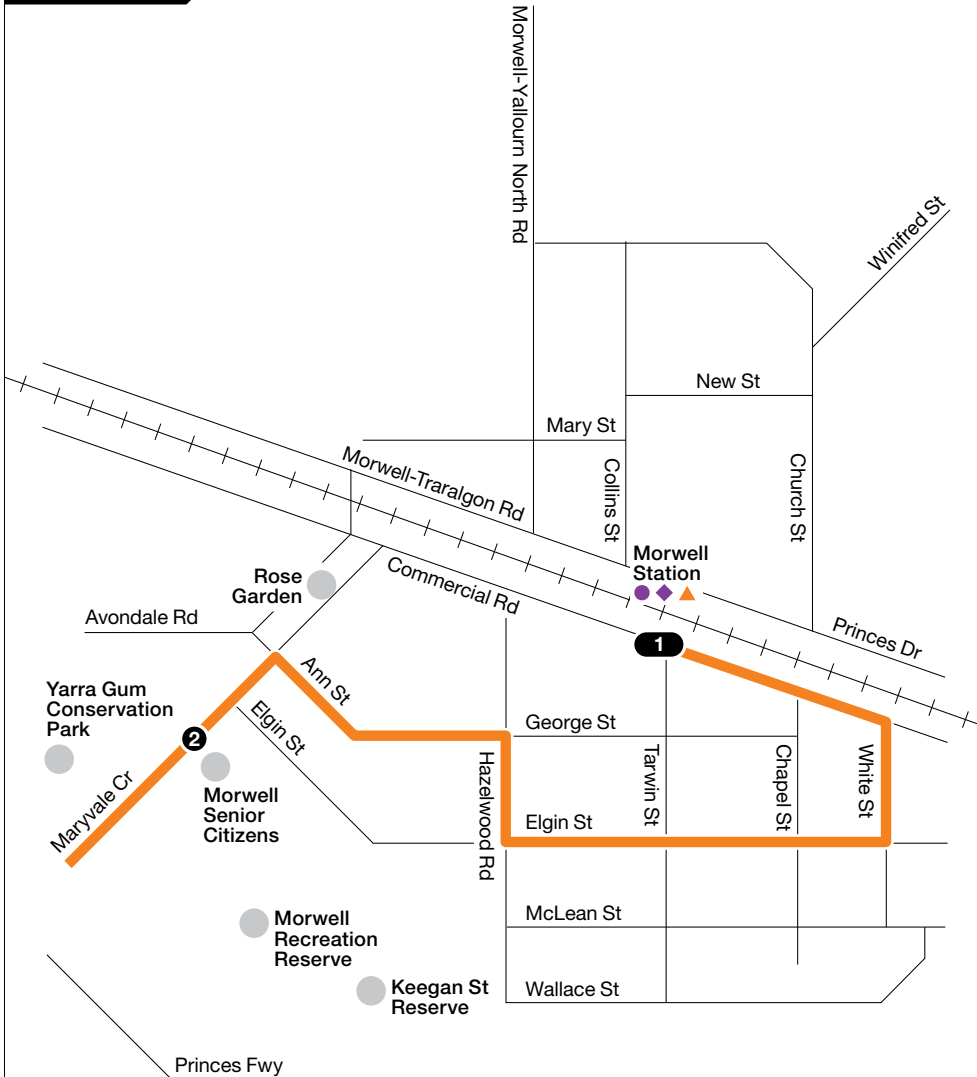
For more information visit [ptv.vic.gov.au](http://ptv.vic.gov.au) or call **1800 800 007**

MAP NOT TO SCALE  
© Public Transport Victoria 2022

# Morwell – Morwell South

Route 20

Zone 11



280217



NORTH

Ticketing zone



Single zone  
 V/Line train station  
 V/Line coach stop  
 Connecting bus  
 Train line  
 Terminus  
 Major stops

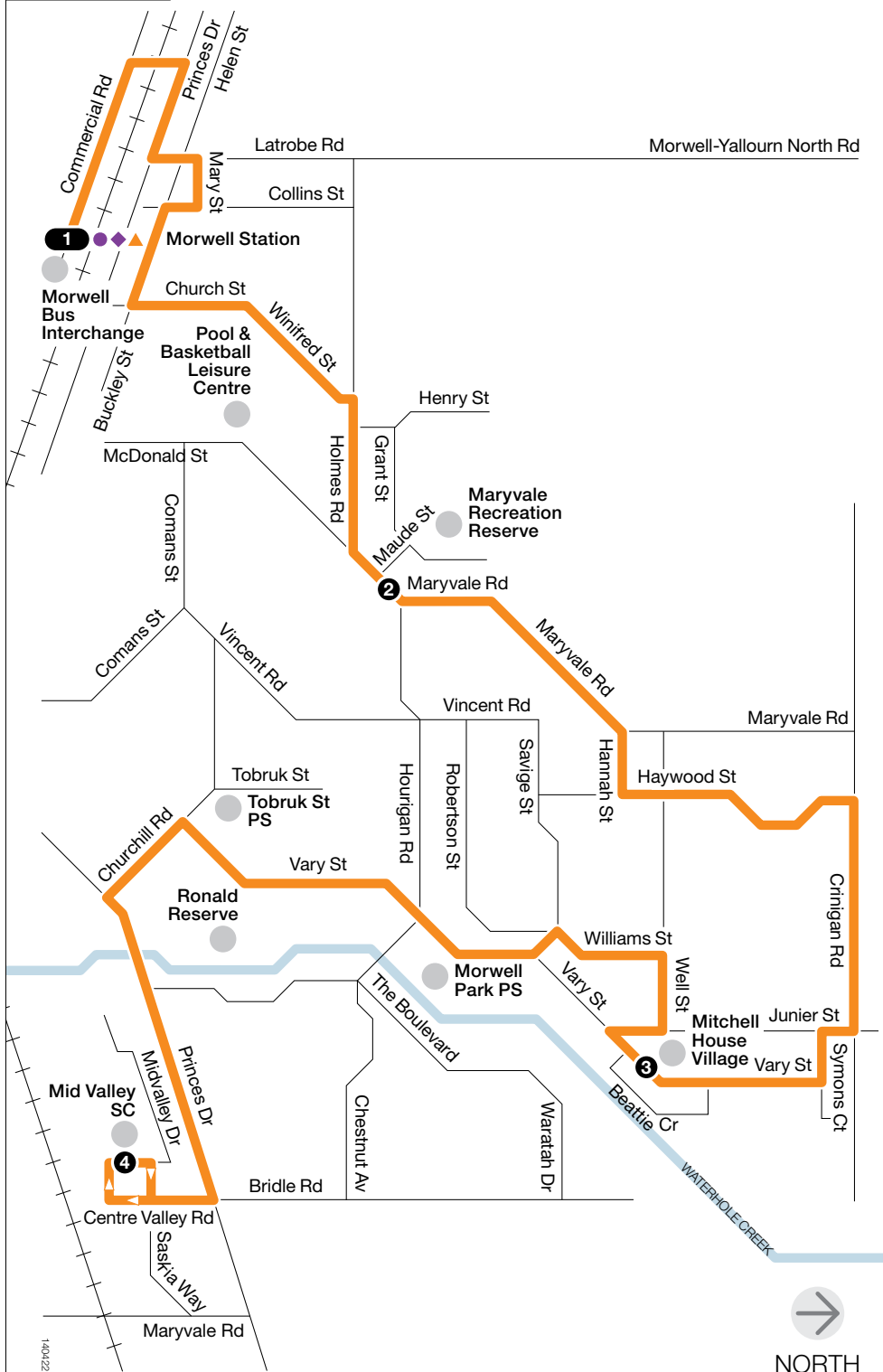
For more information  
 visit [ptv.vic.gov.au](http://ptv.vic.gov.au)  
 or call **1800 800 007**

MAP NOT TO SCALE  
 © Public Transport Victoria 2017

# Morwell – Mid Valley SC

**Route 21** via Crinigan Rd

**Zone 11**



Ticketing zone



Single zone  
 V/Line train station  
 V/Line coach stop  
 Connecting bus  
 Train line  
 Terminus  
 Major stops

For more information  
 visit [ptv.vic.gov.au](http://ptv.vic.gov.au)  
 or call **1800 800 007**

MAP NOT TO SCALE

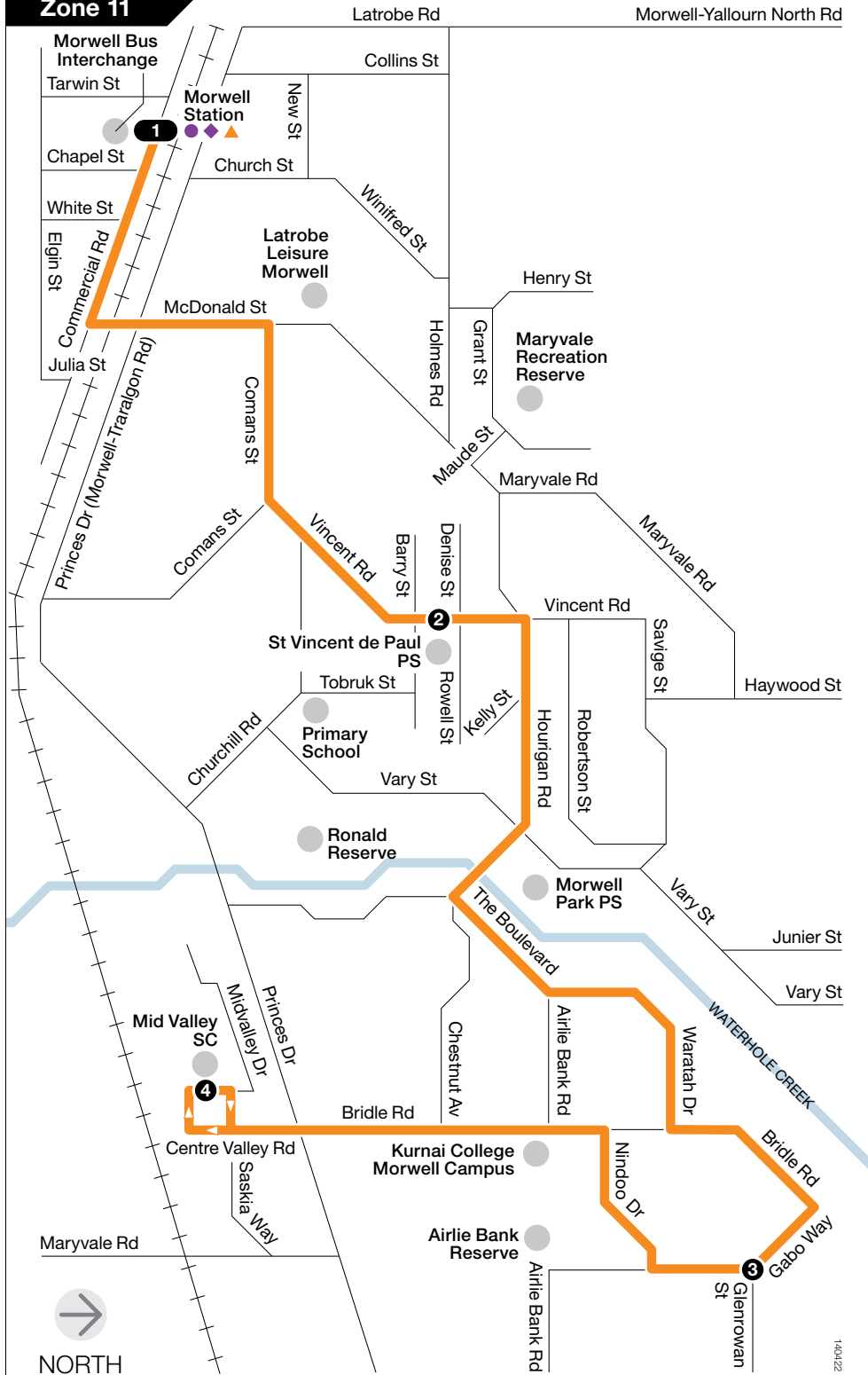
© Public Transport Victoria 2022

# Morwell – Mid Valley SC

## Route 22

### via Hourigan Rd

### Zone 11



**Ticketing zone**

- Single zone
- V/Line train station
- V/Line coach stop
- Connecting bus
- Train line
- Terminus
- Major stops

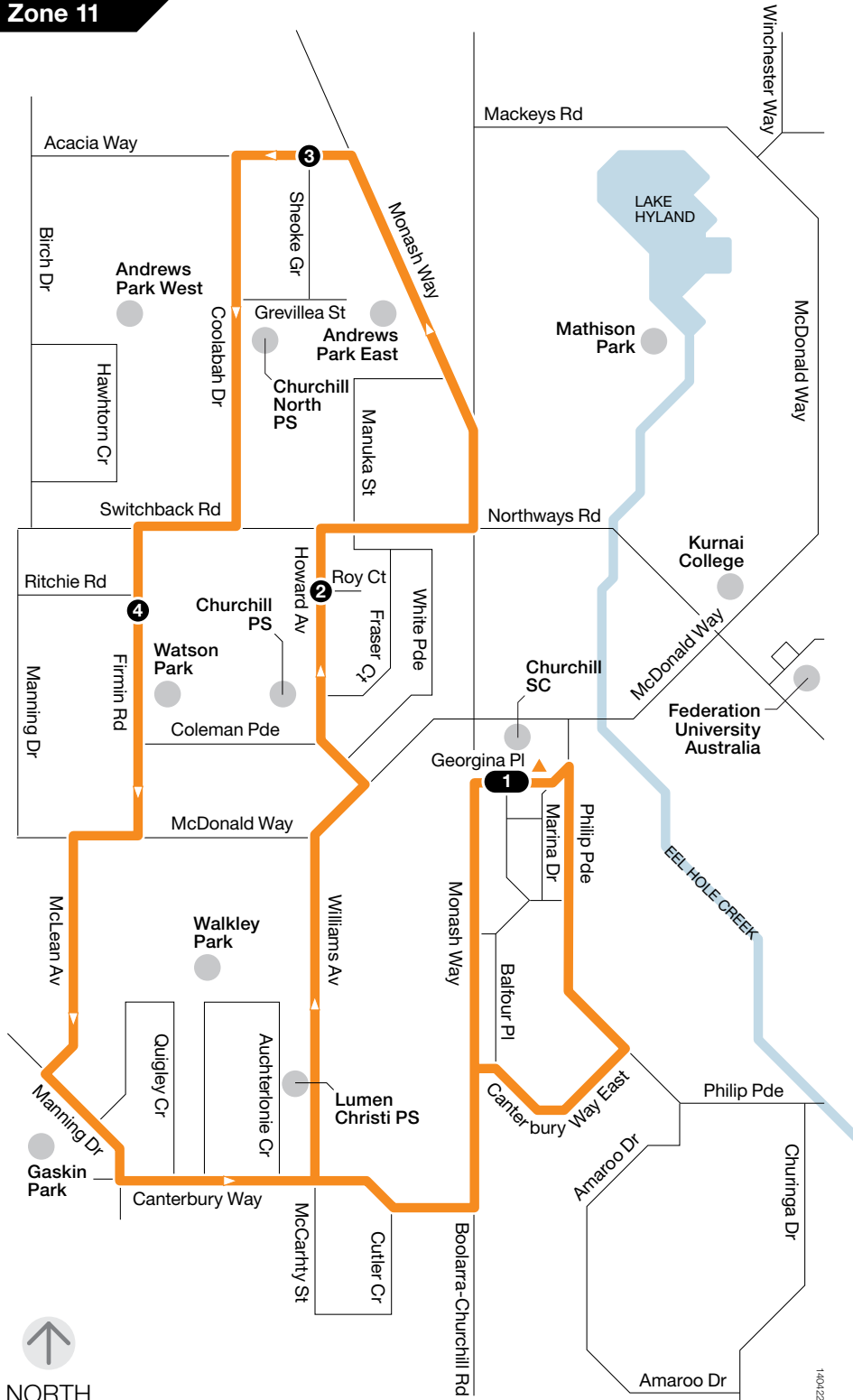
For more information visit [ptv.vic.gov.au](http://ptv.vic.gov.au) or call **1800 800 007**

MAP NOT TO SCALE  
© Public Transport Victoria 2022

# Churchill town service

Route 30

Zone 11



Ticketing zone

Single zone  
 V/Line train station  
 V/Line coach stop  
 Connecting bus  
 Train line  
 Terminus  
 Major stops

For more information visit [ptv.vic.gov.au](http://ptv.vic.gov.au) or call 1800 800 007

MAP NOT TO SCALE  
 © Public Transport Victoria 2022

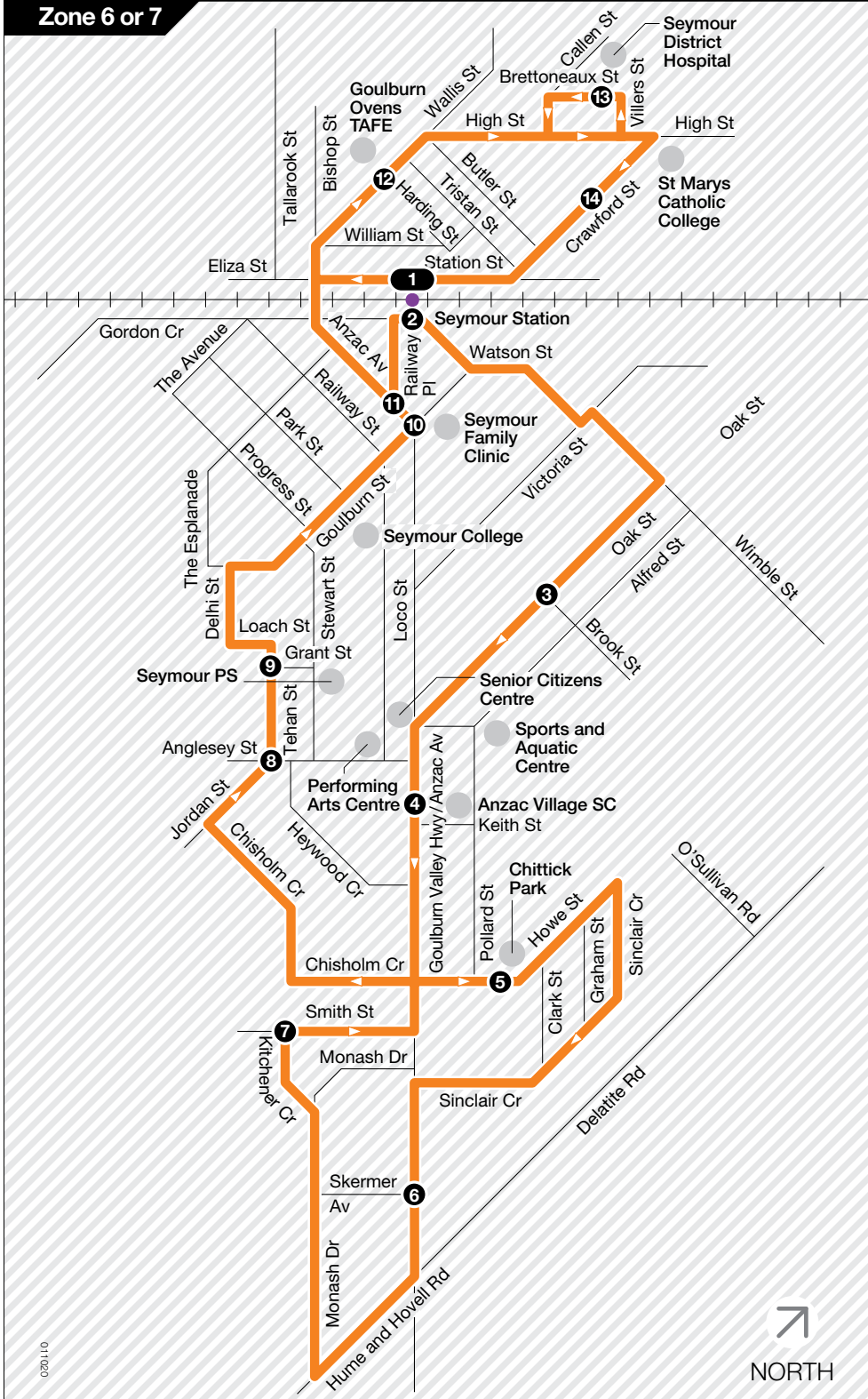
## Part 2G

# Seymour – Seymour East

Route 1

via Oak St > Anzac Av > Seymour Hospital

Zone 6 or 7



020110



**Ticketing zone**

**Zone overlap**  
 V/Line train station  
 V/Line coach stop  
 Connecting bus  
 Train line  
 Terminus  
 Major stop

For more information visit [ptv.vic.gov.au](http://ptv.vic.gov.au) or call 1800 800 007

MAP NOT TO SCALE  
 © Public Transport Victoria 2020

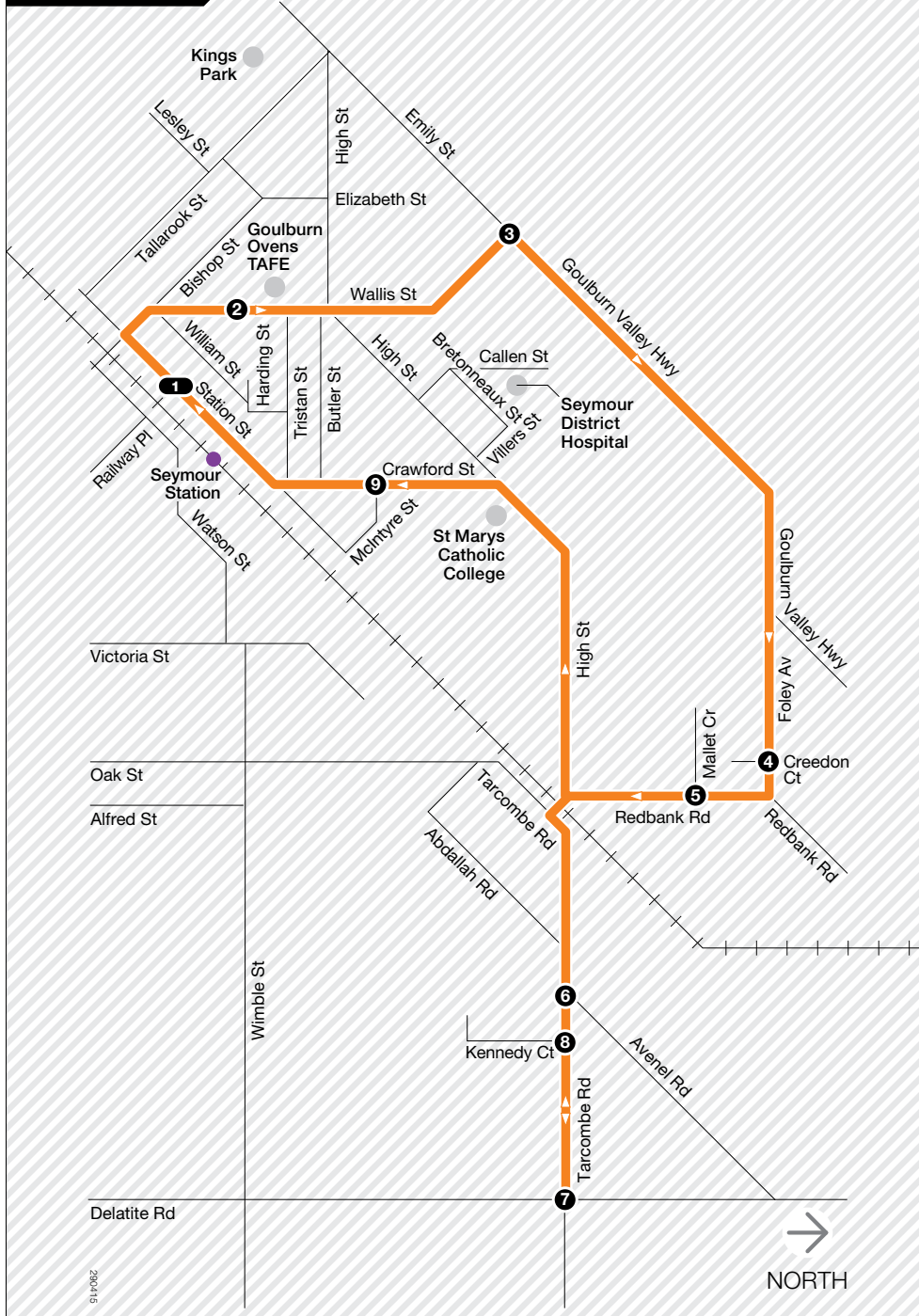


# Seymour – Seymour North

Route 2

via Goulburn Valley Hwy > Tarcombe Rd

Zone 6 or 7



Ticketing zone



**Zone overlap**

V/L line train station

V/L line coach stop

Connecting bus

Train line

Terminus

Major stop

For more information visit [ptv.vic.gov.au](http://ptv.vic.gov.au) or call **1800 800 007** (6am – midnight)

MAP NOT TO SCALE

© Public Transport Victoria 2015

# Seymour – Puckapunyal

Route 3 via Goulburn Valley Hwy

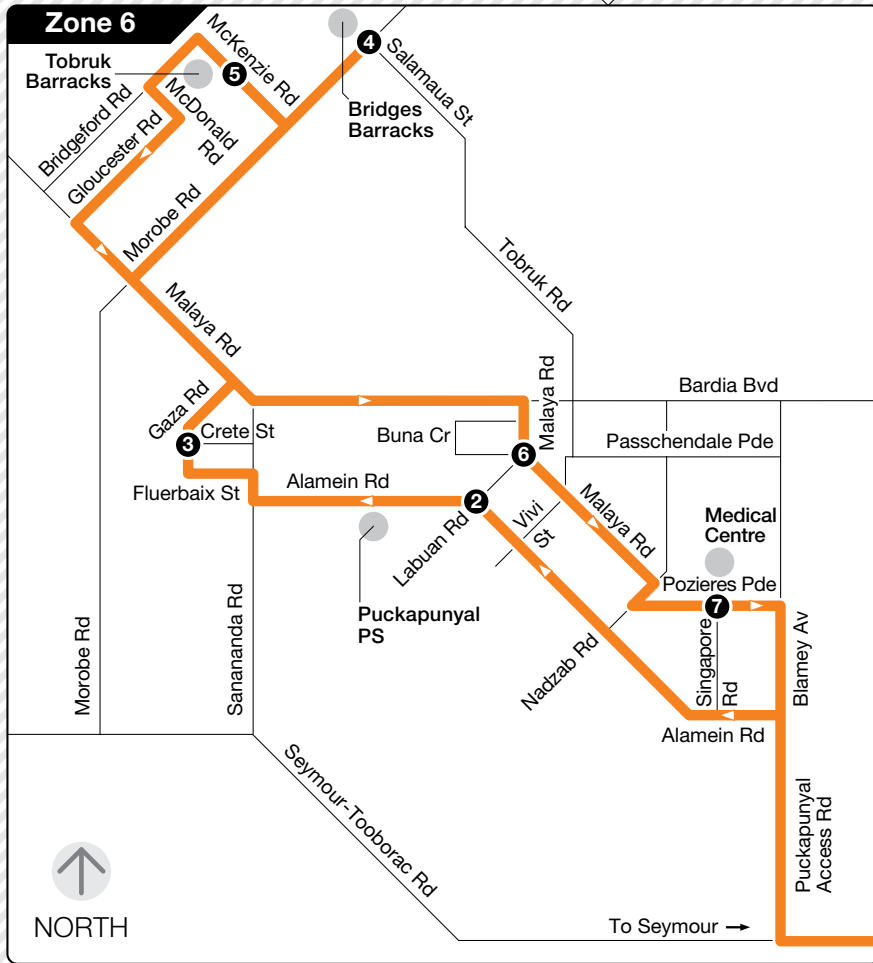
Zone 6 or 7

●●●●● Route deviation



See Puckapunyal inset

Puckapunyal inset



020110

**Ticketing zones**

●
◆
▲

1
3

**Single zone**  
**Zone overlap**  
 v/Line train station  
 v/Line coach stop  
 Connecting bus  
 Train line  
 Terminus  
 Major stop

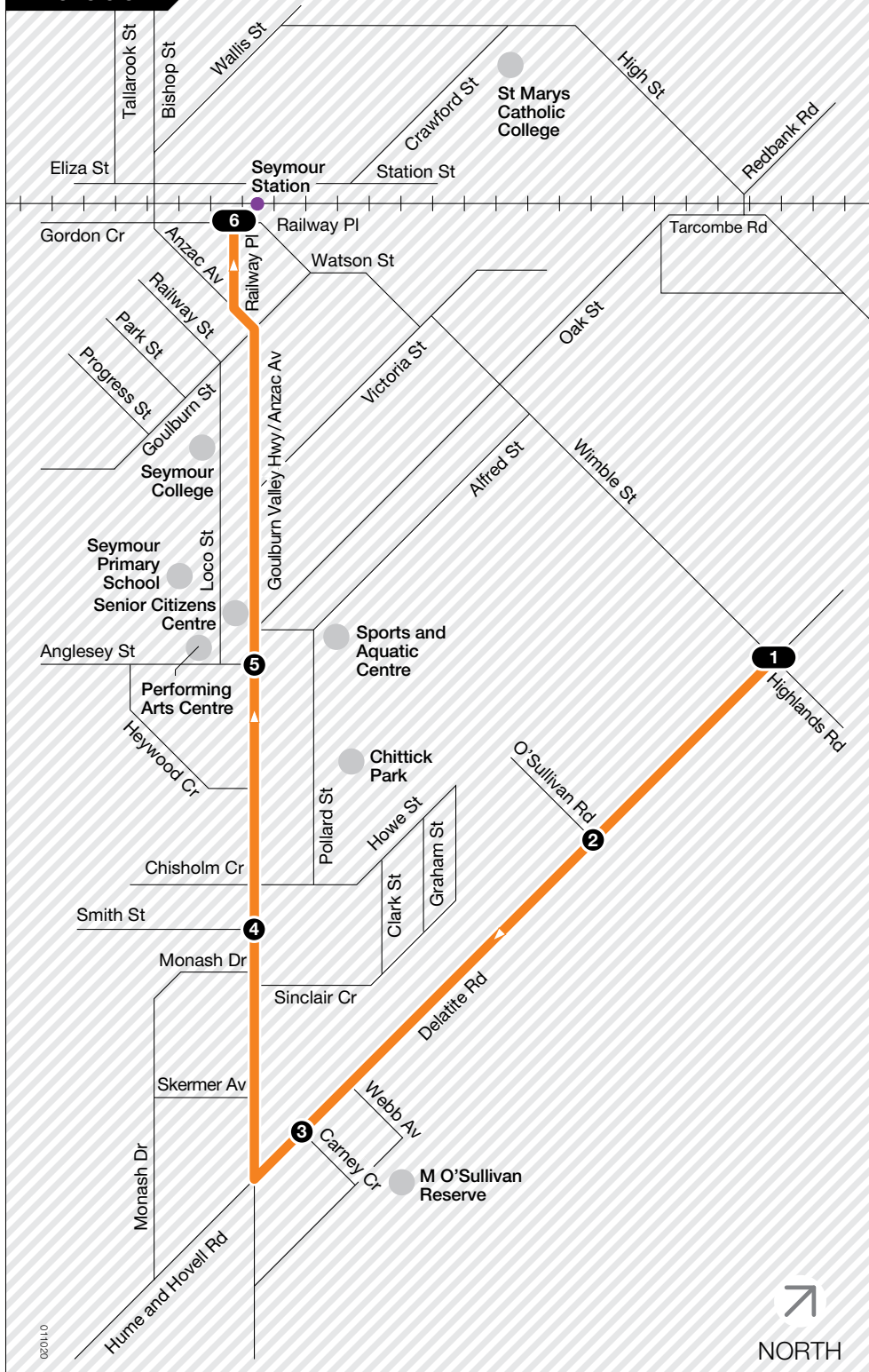
For more information visit [ptv.vic.gov.au](http://ptv.vic.gov.au) or call 1800 800 007

MAP NOT TO SCALE  
© Public Transport Victoria 2020

# Wimble St – Seymour Station (AM peak)

**Route 4** via Delatite Rd > Anzac Av

**Zone 6 or 7**



**Ticketing zone**

Zone overlap: [diagonal lines]

V/Line train station  
 V/Line coach stop  
 Connecting bus  
 Train line  
 Terminus  
 Major stop

For more information visit [ptv.vic.gov.au](http://ptv.vic.gov.au) or call 1800 800 007

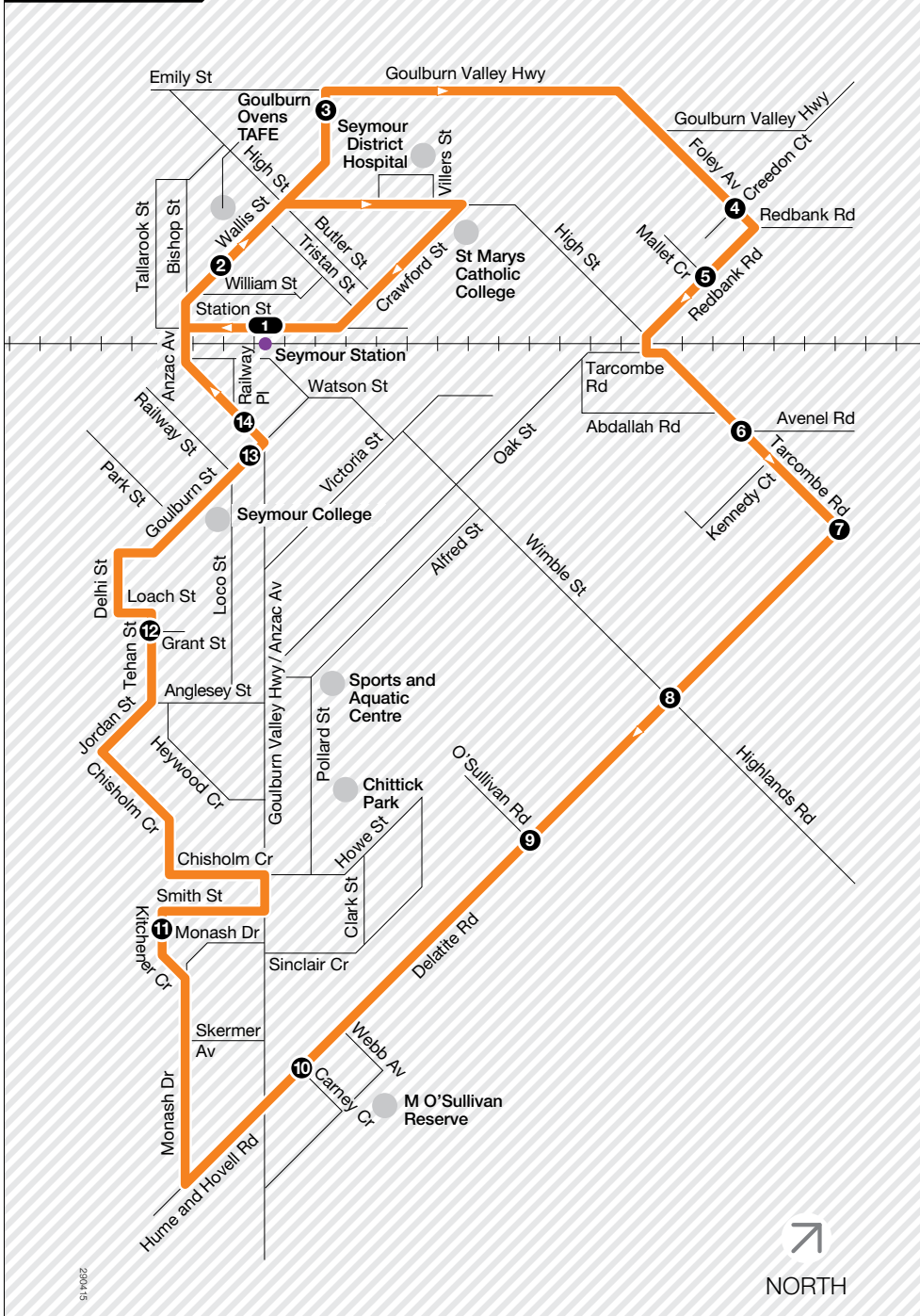
MAP NOT TO SCALE  
© Public Transport Victoria 2020

# Seymour North / East (PM peak)

Route 5

via Delatite Rd > Anzac Av

Zone 6 or 7



20/04/15

Ticketing zone



**Zone overlap**

V/L line train station

V/L line coach stop

Connecting bus

Train line

Terminus

Major stop

For more information  
visit [ptv.vic.gov.au](http://ptv.vic.gov.au)  
or call **1800 800 007**  
(6am – midnight)

MAP NOT TO SCALE

© Public Transport Victoria 2015

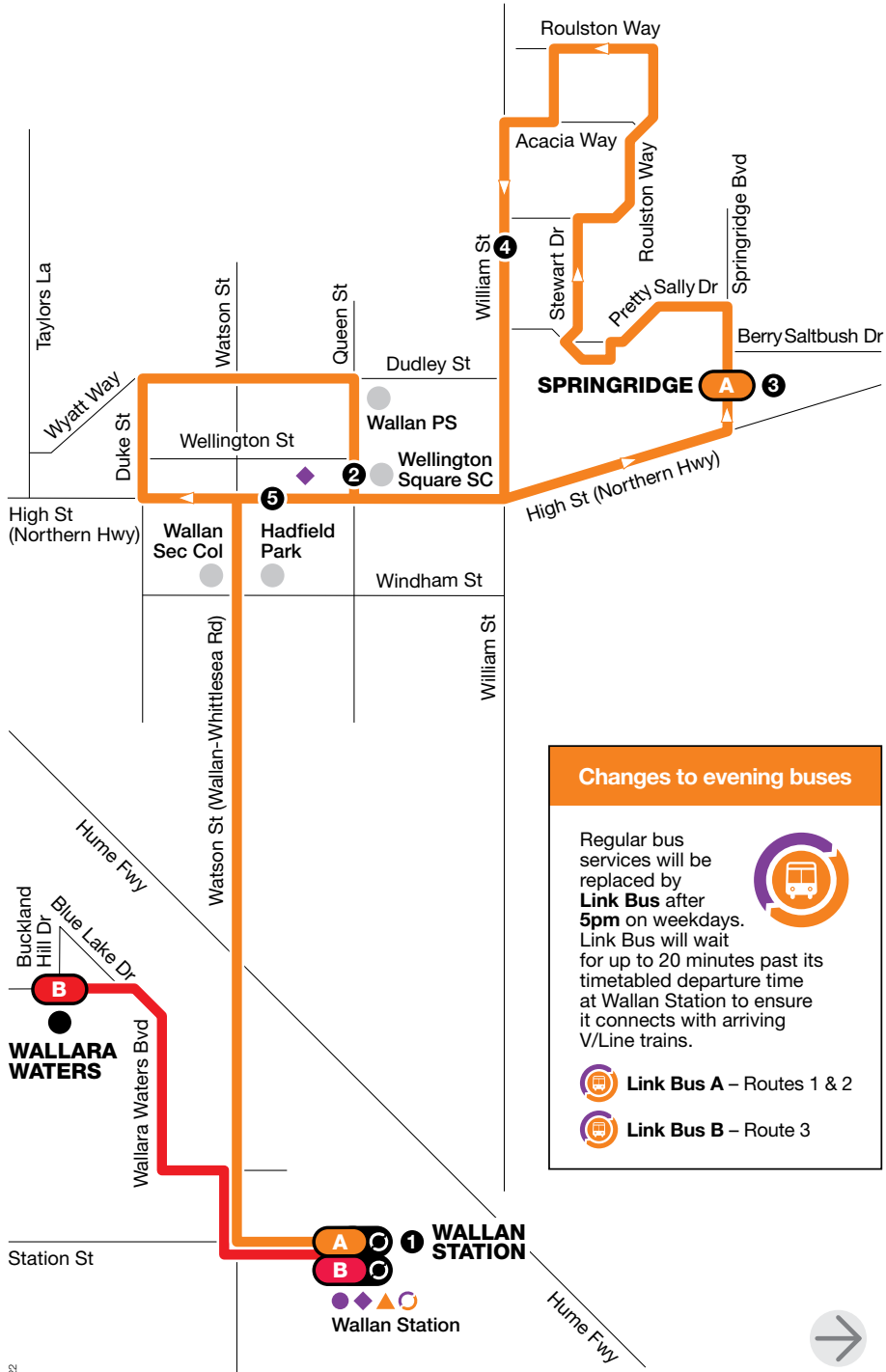
## Part 2H

# Wallan Link Bus Network

**Link Bus A** Wallan Station > Springridge

**Link Bus B** Wallan Station > Wallara Waters

## Zone 2



**Changes to evening buses**

Regular bus services will be replaced by **Link Bus** after **5pm** on weekdays. Link Bus will wait for up to 20 minutes past its timetabled departure time at Wallan Station to ensure it connects with arriving V/Line trains.

- Link Bus A** – Routes 1 & 2
- Link Bus B** – Route 3

**Ticketing zone**

**Single zone**

- V/Line train station
- V/Line coach stop
- Connecting bus
- Link Bus
- Major stop

For more information visit [ptv.vic.gov.au](http://ptv.vic.gov.au) or call **1800 800 007**

MAP NOT TO SCALE  
© Public Transport Victoria 2022

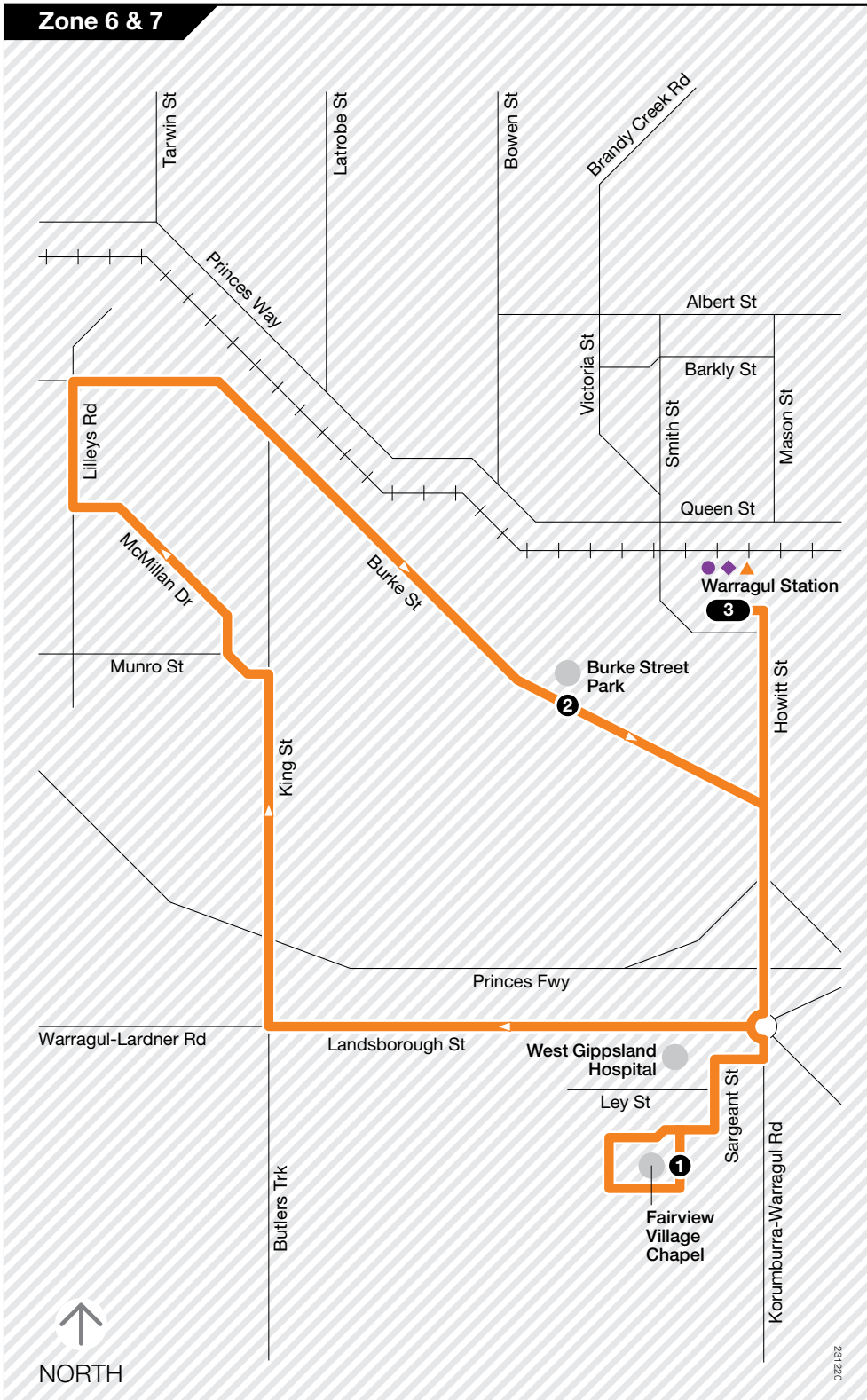
## Part 2I

# Warragul Station – Warragul South

**Route 80**

via West Gippsland Hospital

**Zone 6 & 7**



231/220

Ticketing zones



**Single zone**  
**Zone overlap**

V/Line train station  
V/Line coach stop  
Connecting bus  
Train line  
Terminus  
Major stop

For more information visit [ptv.vic.gov.au](http://ptv.vic.gov.au) or call 1800 800 007

MAP NOT TO SCALE

© Public Transport Victoria 2020

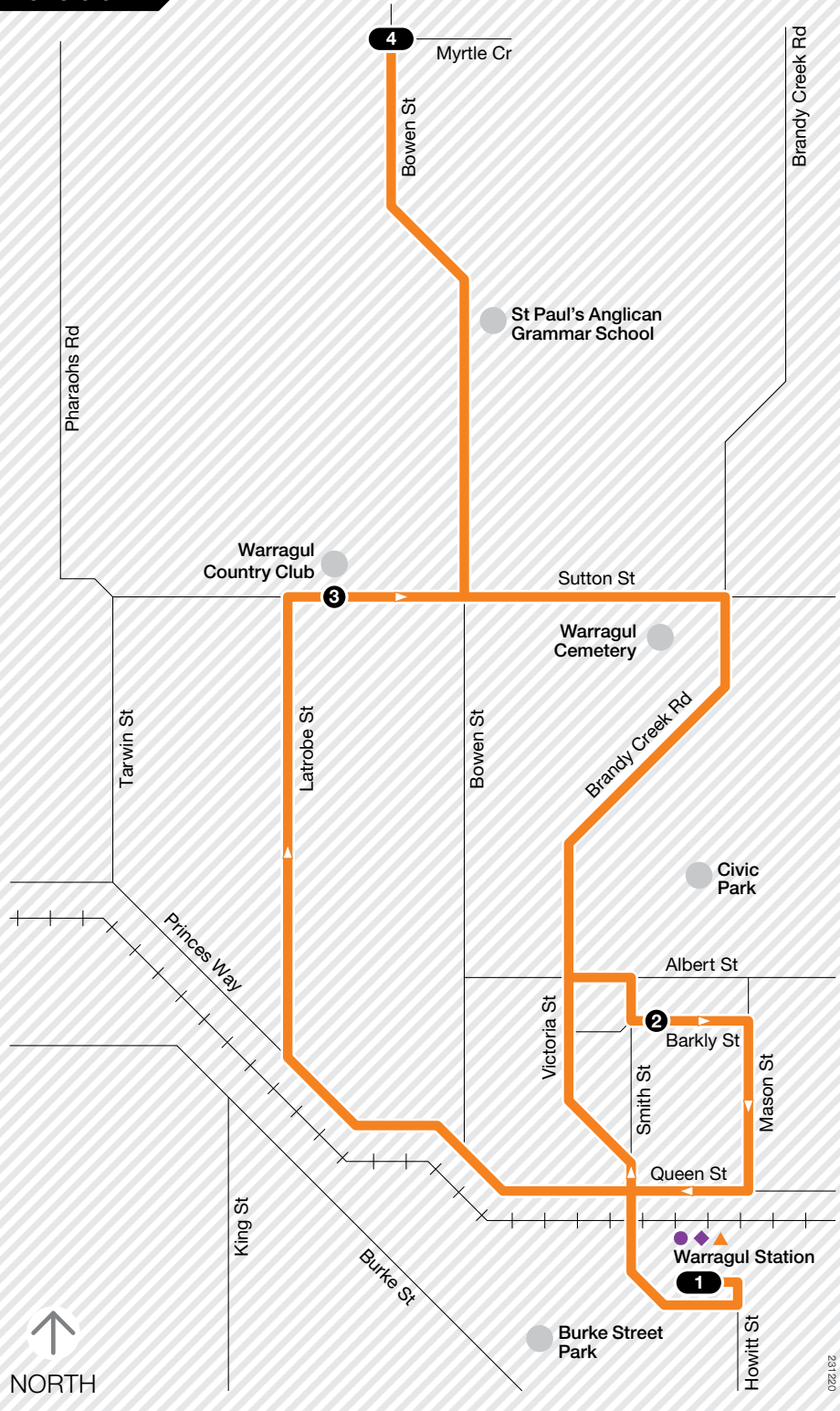


# Warragul Station – Warragul North

Route 81

via Latrobe St

Zone 6 & 7



**Ticketing zones**

●
◆
▲
+
1
3

**Single zone**  
**Zone overlap**  
 V/Line train station  
 V/Line coach stop  
 Connecting bus  
 Train line  
 Terminus  
 Major stop

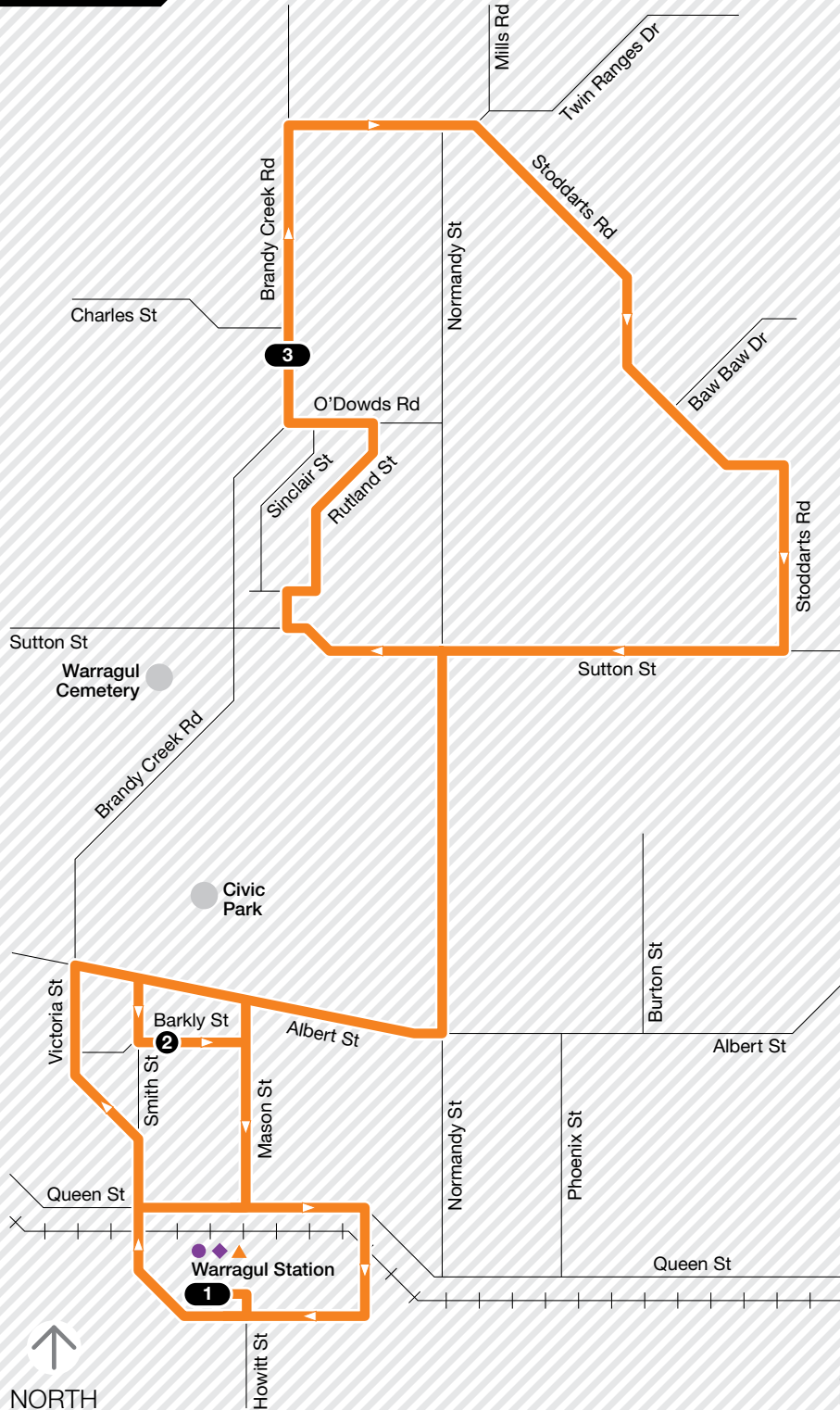
For more information visit [ptv.vic.gov.au](http://ptv.vic.gov.au) or call 1800 800 007

MAP NOT TO SCALE  
 © Public Transport Victoria 2020

# Warragul Station – Warragul North

Route 82 via Stoddarts Rd

Zone 6 & 7



**Ticketing zones**

◆
♦
▲

1
3

**Single zone**  
**Zone overlap**  
 V/Line train station  
 V/Line coach stop  
 Connecting bus  
 Train line  
 Terminus  
 Major stop

For more information visit [ptv.vic.gov.au](http://ptv.vic.gov.au) or call 1800 800 007

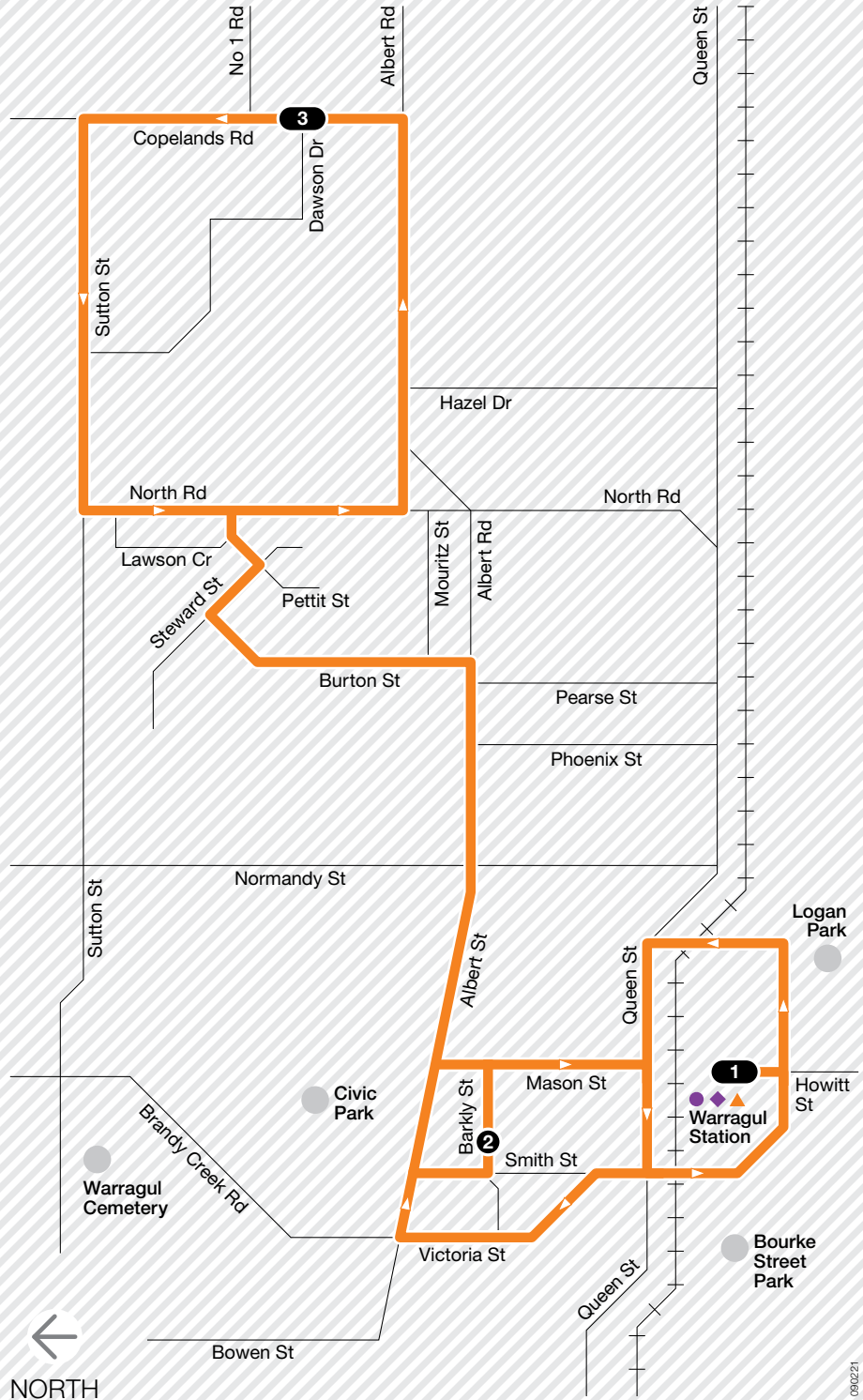
MAP NOT TO SCALE  
© Public Transport Victoria 2020

# Warragul Station – Warragul East

Route 83

via Copelands Rd

Zone 6 & 7



**Ticketing zones**

●
◆
▲

1
3

**Single zone**  
**Zone overlap**  
 V/Line train station  
 V/Line coach stop  
 Connecting bus  
 Train line  
 Terminus  
 Major stop

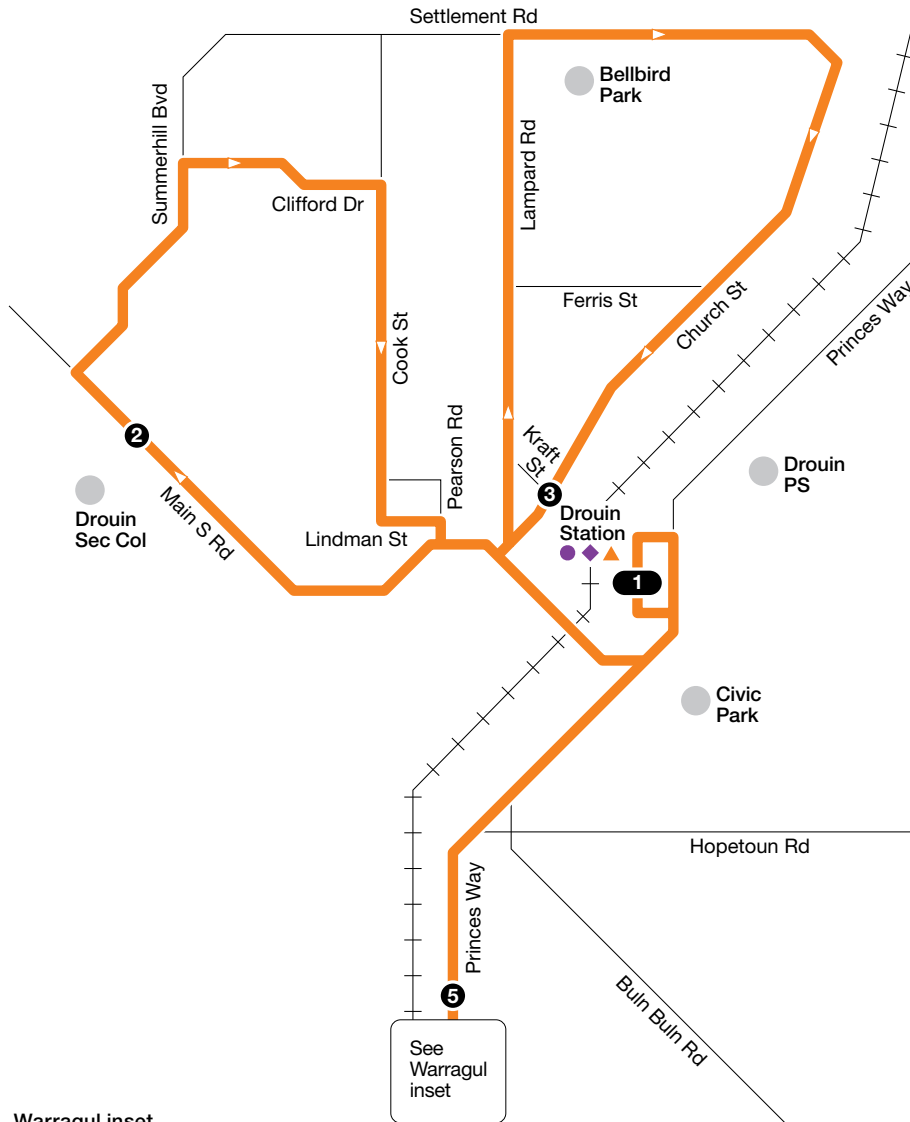
For more information visit [ptv.vic.gov.au](http://ptv.vic.gov.au) or call 1800 800 007

MAP NOT TO SCALE  
© Public Transport Victoria 2020

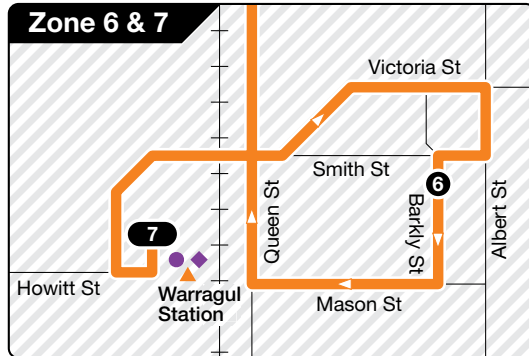
# Warragul Station – Drouin Station

Route 85 via Drouin South

Zone 6



Warragul inset



**Ticketing zones**

Single zone: [White box]

Zone overlap: [Hatched box]

V/Line train station: [Purple circle]

V/Line coach stop: [Purple diamond]

Connecting bus: [Orange triangle]

Train line: [Black cross]

Terminus: [Black circle with 1]

Major stop: [Black circle with 3]



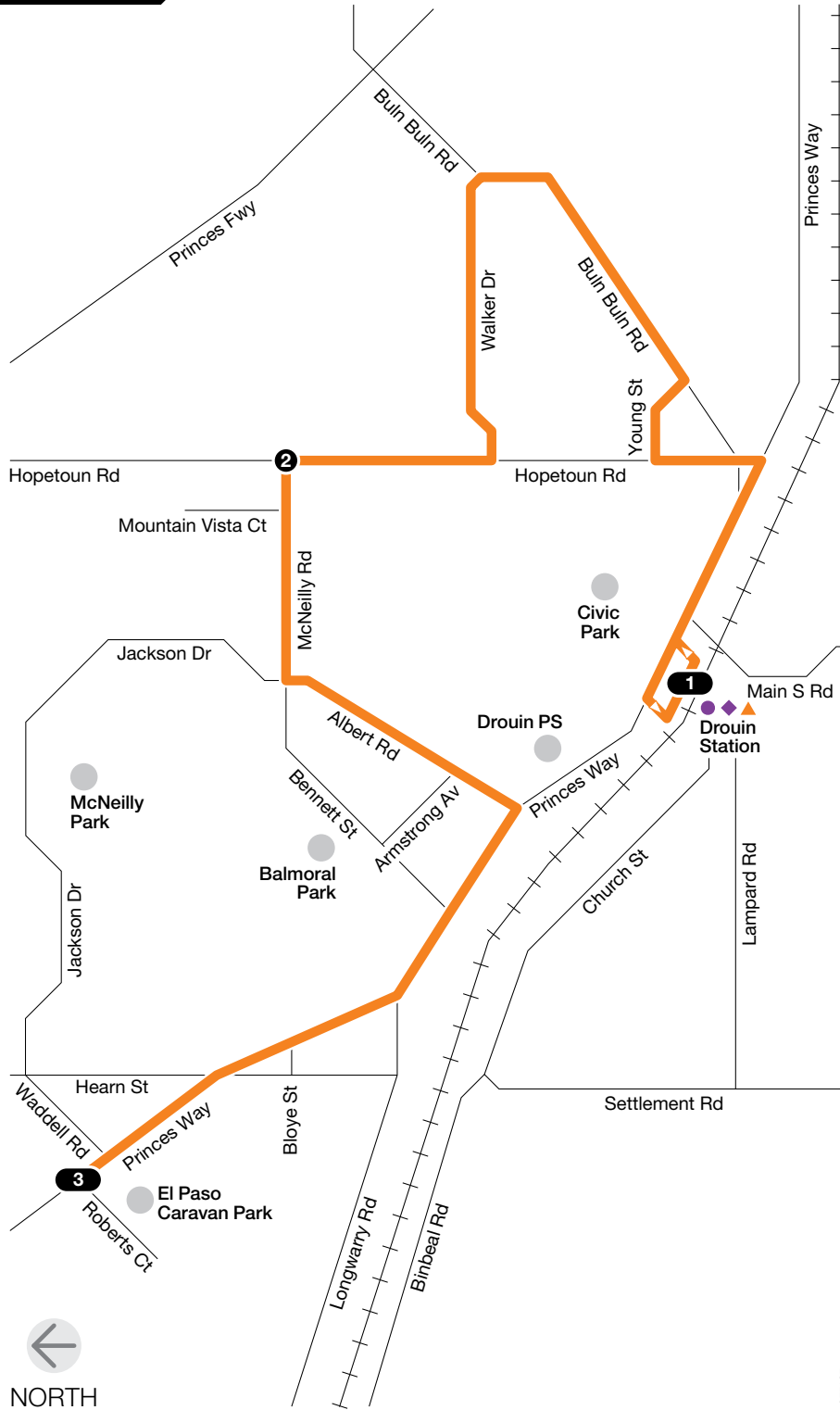
For more information visit [ptv.vic.gov.au](http://ptv.vic.gov.au) or call 1800 800 007

MAP NOT TO SCALE  
© Public Transport Victoria 2020

# Drouin Station – Drouin North

Route 86 via McNeilly Rd

Zone 6



231 220



**Single zone**  
 V/Line train station  
 V/Line coach stop  
 Connecting bus  
 Train line  
 Terminus  
 Major stop

For more information visit [ptv.vic.gov.au](http://ptv.vic.gov.au) or call 1800 800 007

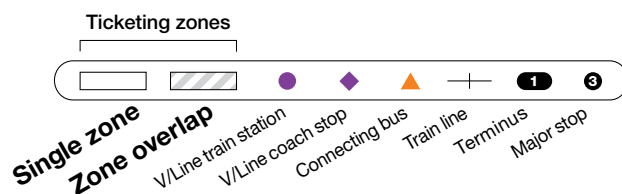
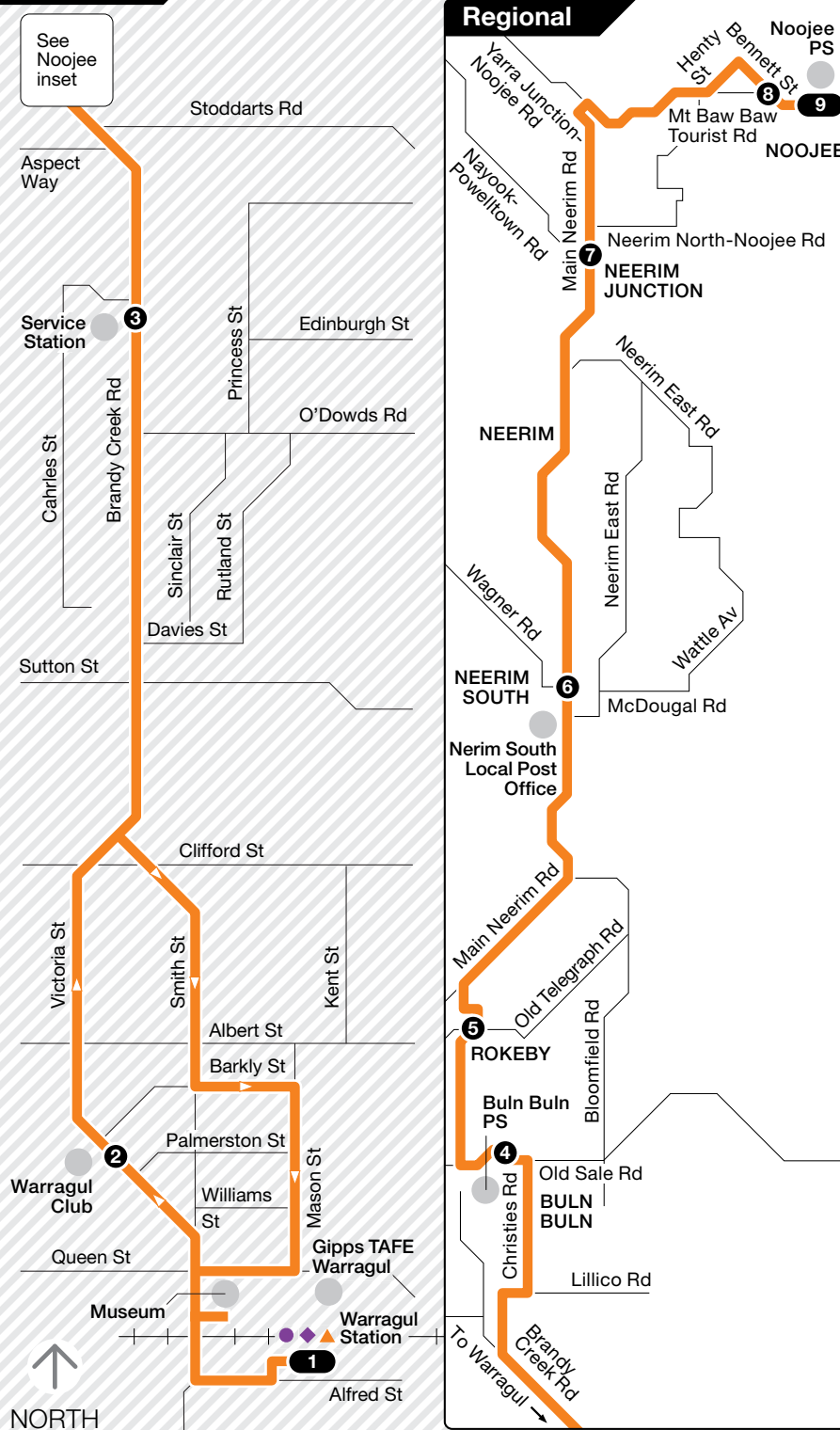
MAP NOT TO SCALE  
 © Public Transport Victoria 2020

# Warragul Station – Noojee

Route 89

via Main Neerim Rd > Brandy Creek Rd

Zone 6 & 7



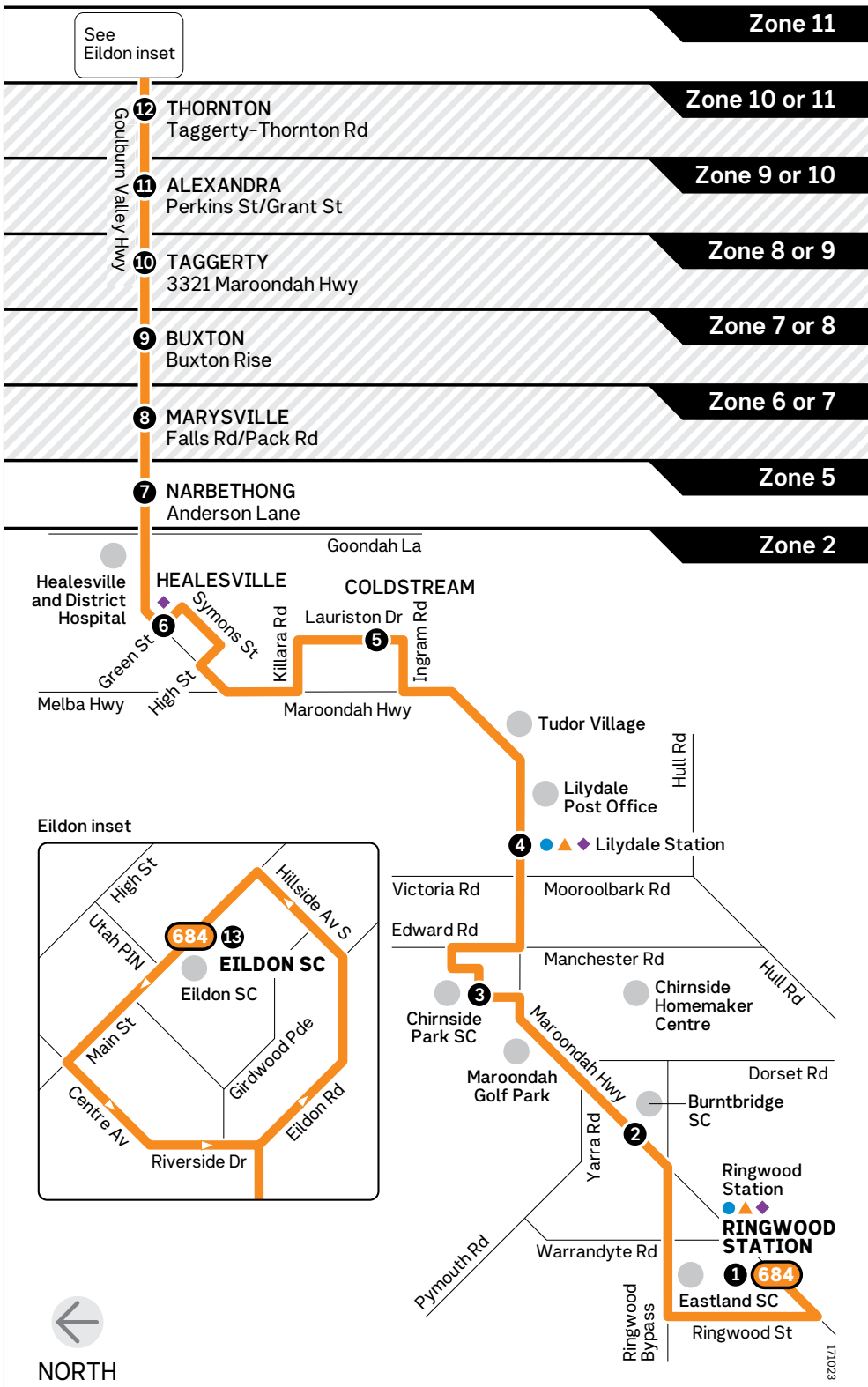
For more information visit [ptv.vic.gov.au](http://ptv.vic.gov.au) or call 1800 800 007

MAP NOT TO SCALE  
© Public Transport Victoria 2020

## Part 2J

# Ringwood Station – Eildon SC

Route 684 via Alexandra > Healesville



NORTH

**Ticketing zones**

Single zone (white box) | Zone overlap (hatched box)

Connecting train (blue circle) | Connecting tram (green square) | Connecting bus (orange triangle) | Connecting V/Line train (purple circle) | Connecting V/Line coach (purple diamond) | Major stop (1 in circle)

For more information visit [ptv.vic.gov.au](http://ptv.vic.gov.au) or call 1800 800 007

MAP NOT TO SCALE  
© Public Transport Victoria 2023